Report Issuance Date: 09/27/2022

Report Viability Date: 02/15/2023

PHASE I ENVIRONMENTAL SITE ASSESSMENT

PROJECT CHRISTMAS

MAYO BOULEVARD

PHOENIX, MARICOPA COUNTY, ARIZONA

Prepared for:

Chevelle Properties, LLC
2850 E. Camelback Road, Suite 200
Phoenix, AZ 85016

&

The Arizona State Land Department
1110 W. Washington Street
Phoenix, AZ 85007

Registered Professional Engineer (Civil)
CERTIFICATE NO.
47183
STERLING
MARGETTS
Date Signed 09/27/22
ARIZONA, U.S.A.
Expires 12/31/22

Prepared By:

Kimley»Horn

© Kimley-Horn and Associates, Inc. 2022
Kimley-Horn Project No. 091789071

Contents

EXECUTIVE SUMMARY 1
Opinions and Conclusions 2
1.0 INTRODUCTION 3
1.1 Property Overview 3
1.2 Purpose and Scope of Services 3
1.3 User Reliance 4
1.4 Significant Assumptions 4
1.5 Limitations, Deviations, and Special Terms and Conditions 4
2.0 USER PROVIDED INFORMATION 5
2.1 User Questionnaire 5
2.2 Recorded Land Title Records 6
3.0 PHYSICAL SETTING 6
4.0 HISTORICAL USE INFORMATION 8
4.1 Historical Aerial Photographs, Topographic Maps, Sanborn Maps 8
4.2 Local Historical Street Directories 9
4.3 Site Ownership 10
4.4 Prior Reports 10
5.0 INTERVIEWS 10
5.1 Local agency inquires 11
5.2 Environmental Liens, Activity and Use Limitations, and Government Institutional and Engineering Controls 11
6.0 REGULATORY RECORDS REVIEW 11
6.1 Federal and State/Tribal Databases 12
6.2 Other Environmental Records 17
6.3 Vapor Evaluation 17
7.0 SITE RECONNAISSANCE 17
7.1 Site Observations 18
7.2 Current Operations 19
8.0 ADJOINING PROPERTIES 20
9.0 DECLARATION 20
9.1 Statement of Compliance 20
10.0 REFERENCES 20

Figures

Figure 1. Vicinity Map....22
Figure 2. USGS 7.5' Quadrangle Map (*Union Hills, AZ, 2014* and *Curry's Corner, AZ, 2014*) 23
Figure 3. Photo Locations Map 24

Tables

Table 1. Property Overview.... 3
Table 2. User Questionnaire Responses.... 5
Table 3. Physical Setting Summary.... 6
Table 4. Historical Record Review Summary 9
Table 5. Historical City Directory Review Summary....10
Table 6. Local Agency Inquiry Summary 11
Table 7. Federal Database Results 12
Table 8. State/Tribal Database Results 15
Table 9. General Site Information....18
Table 10. Site Observations 18
Table 11. Adjoining Properties Summary 20

Appendices

Appendix A Site Photographs
Appendix B User Questionnaire
Appendix C ERIS Historical Aerial Photographs
Appendix D ERIS Historical Topographic Maps
Appendix E ERIS City Directory
Appendix F Owner Questionnaire
Appendix G Chain of Title & Lien Searches
Appendix H ERIS Database Report
Appendix I Credentials
Appendix J Acronyms

EXECUTIVE SUMMARY

Kimley-Horn and Associates, Inc. (Kimley-Horn) was retained by Chevelle Properties, LLC (the "Client") to conduct a Phase I Environmental Site Assessment (ESA) for portions of two parcels (Parcel Nos. 212-38-008A and 212-38-011) of land totaling 36.7 acres located on Mayo Boulevard south of State Route (SR) Loop 101 between SR 51 and Tatum Boulevard within the City of Phoenix, Maricopa County, Arizona (referred to herein as the "subject property"). This Phase I ESA was performed in general accordance with (1) the United States Environmental Protection Agency (USEPA) Standards and Practices for All Appropriate Inquiries (AAI), 40 CFR Part 312 and (2) guidelines established by the American Society for Testing and Materials (ASTM) in the *Standard Practice for Environmental Site Assessments: Phase I Environmental Site Assessment Process/Designation E 1527-21* (ASTM Standard Practice E 1527-21). This Phase I ESA was conducted under the supervision or responsible charge of Jennifer Simpkins, Environmental Professional (EP).

The Phase I ESA summary is provided below. It should be recognized that specific details were not included or fully developed in this section, and the Phase I ESA must be reviewed in its entirety for a comprehensive understanding of the results. This report represents our service to you as of the report date and constitutes our final document; its text may not be altered after final issuance. Findings in this report are based upon the subject property's current utilization, information derived from the most recent reconnaissance and from other activities described herein; such information is subject to change. Certain indicators of the presence of hazardous substances or petroleum products may have been latent, inaccessible, unobservable, or not present during the most recent reconnaissance and may subsequently become observable (such as after property renovation or development). Further, these services are not to be construed as legal interpretation or advice.

Due to changing environmental regulatory conditions and potential on-site or adjacent activities occurring after this assessment, the User may not presume the continuing applicability to the subject property of the conclusions in this assessment for more than 180 days, per ASTM Standard Practice E1527-21, which is February 15, 2023.

Subject Property Description and Use

The subject property consists of portions of two parcels (Parcel Nos. 212-38-008A and 202-38-011) of land totaling 36.7 acres located on Mayo Boulevard south of SR 101 between SR 51 and Tatum Boulevard within the City of Phoenix, Maricopa County, Arizona. The subject property is currently native desert with the exception of dirt roads from off-roading, a gravel road and an overhead transmission line that extend to the Arizona Public Service (APS) Reach Substation west of the subject property. According to records reviewed from the Maricopa County Assessor's Office website, the subject property is owned by Arizona State Land Department (ASLD).

Historical Information

Based on a review of the historical information, the subject property was native desert from 1940 to approximately 1980 when a dirt road was visible onsite and appeared to be associated with the construction of Reach 11 Recreation Area and the Central Arizona Project (CAP) south of the subject property. No additional improvements were visible until approximately 2001 when a gravel road and an overhead transmission line that extend to the APS Reach Substation were constructed in the northern portion of the

subject property. In 2009 what appeared to be the former Mayo Boulevard right-of-way (ROW) was graded, but the roadway was never constructed, and the ROW appeared to be abandoned after 2009.

From 1940 to 2021 (and currently), land north of the subject property has been native desert with the exception of the previously mentioned gravel access road. From 1940 to 2021 (and currently), land east of the subject property has been native desert (wash corridor). By 2010, a City of Phoenix sewer lift station had been constructed east of the wash corridor and by 2013 residential development was under construction. From 1940 to 2021 (and currently), land south of the subject property has been native desert. From 1940 to 2021 (and currently), land west of the subject property has been native desert (wash corridor). By 2007, the APS Reach Substation was constructed west of the wash corridor.

Records Review

Kimley-Horn reviewed select federal and state environmental regulatory databases, as well as responses from state and local regulatory agencies. The subject property was not identified in any federal or state environmental regulatory databases.

Site Reconnaissance

During the site reconnaissance, the subject property was observed as native desert with the exception of dirt roads from off-roading, a gravel road and an overhead transmission line that extend to the APS Reach Substation west of the subject property.

Adjoining Properties

The subject property is bordered by native desert with the exception of the previously mentioned gravel access road and overhead transmission line north and west of the subject property. Land beyond the wash corridor east of the subject property includes a sewer lift station and residential development. Land beyond the wash corridor west of the subject property includes the APS Reach Substation. Evidence of Recognized Environmental Conditions (RECs) associated with the adjoining properties were not observed during the site reconnaissance.

Opinions and Conclusions

Kimley-Horn has performed a Phase I ESA in conformance with the scope and limitations of ASTM Practice E1527-21 for portions of two parcels (Parcel Nos. 212-38-008A and 202-38-011) of land totaling 36.7 acres located on Mayo Boulevard south of SR 101 between SR 51 and Tatum Boulevard within the City of Phoenix, Maricopa County, Arizona. This assessment has not identified any RECs associated with the subject property.

1.0 INTRODUCTION

1.1 PROPERTY OVERVIEW

Table 1. Property Overview

Site Name	Project Christmas
Site Location/Address	Mayo Boulevard south of SR 101 between SR 51 and Tatum Boulevard
Land Area	36.7 acres
Site Improvements	A gravel road and an overhead transmission line that extend to the APS Reach Substation west of the subject property
Anticipated Future Site Use	Commercial development
Purpose of the ESA	Site acquisition

The subject property location is depicted on **Figure 1. Vicinity Map** and **Figure 2. USGS 7.5' Quadrangle Map (*Union Hills, AZ, 2014* and *Curry's Corner, AZ, 2014*).** The subject property and adjoining properties are depicted on **Figure 3. Photo Location Map**. Photographs of the subject property are included in **Appendix A**.

1.2 PURPOSE AND SCOPE OF SERVICES

This Phase I ESA was performed in accordance with (1) the United States Environmental Protection Agency (USEPA) Standards and Practices for All Appropriate Inquiries {(AAI), 40 CFR Part 312} and (2) guidelines established by the American Society for Testing and Materials (ASTM) in the *Standard Practice for Environmental Site Assessments: Phase I Environmental Site Assessment Process/Designation E 1527-21* (ASTM Standard Practice E 1527-21).

The purpose of this Phase I ESA was to evaluate the current and historical conditions of the subject property in an effort to identify *recognized environmental conditions* (RECs), *controlled recognized environmental conditions* (CRECs) and *historical recognized environmental conditions* (HRECs) in connection with the subject property. This Phase I ESA is intended to reduce, but not eliminate, uncertainty regarding the potential for RECs, CRECs and HRECs in connection with the subject property.

Additionally, this Phase I ESA was designed to assist the Client in developing information to identify RECs in connection with the subject property as reflected by the scope of this report. This purpose was undertaken through user-provided information, a regulatory database review, historical and physical records review, interviews, including local government inquiries, as applicable, and a visual, noninvasive reconnaissance of the subject property and adjoining properties. Limitations, ASTM deviations, and significant data gaps (if identified) are noted in the applicable sections of the report.

ASTM E1527-21 contains a new definition of "migrate/migration," which refers to "the movement of hazardous substances or petroleum products in any form, including, for example, solid and liquid at the surface or subsurface, and vapor in the subsurface." By including this explicit reference to migration in

ASTM E1527-21, the Standard clarifies that the potential for vapor migration should be addressed as part of a Phase I ESA. This Phase I ESA has considered vapor migration in evaluation of RECs associated with the subject property.

1.3 User Reliance

This Phase I ESA report represents the product of Kimley-Horn's expertise and judgment in the environmental consulting industry. This report is certified to, can be relied upon by, and has been prepared for the exclusive use of the following entities: Kimley-Horn and Associates, Inc. (Kimley-Horn); Chevelle Properties, LLC, the ASLD, and their respective successors, assigns, affiliates, and subsidiaries. Kimley-Horn acknowledges that these parties may rely on the contents and conclusions presented in this report. Unless stated otherwise in writing, Kimley-Horn makes no other warranty, representation, or extension of reliance upon the findings of this report to any other entity or third party.

Reliance on the Phase I ESA by the Client and all authorized parties will be subject to the terms, conditions and limitations stated in the proposal with Kimley-Horn and Associates, Inc. Standard Provisions and the Phase I ESA report. The limitation of liability defined in the Standard Provisions is the aggregate limit of Kimley-Horn's liability to the Client and all relying parties.

Continued viability of this report is subject to ASTM E1527-21 Sections 4.6 and 4.8. If the Phase I ESA will be used by a different user (third party) than the user for whom the Phase I ESA was originally prepared, the third party must also satisfy the user's responsibilities in Section 6 of ASTM E1527-21.

1.4 Significant Assumptions

Pursuant to ASTM Standard Practice E 1527-21, Kimley-Horn assumes that the information provided by all sources and parties, including the User, is accurate and complete, except where obvious inconsistencies or inaccuracies were identified.

1.5 Limitations, Deviations, and Special Terms and Conditions

There were no deviations from the ASTM Standard during the preparation of this report. Any physical limitations identified during the completion of this report are referenced in Section 7.0.

Due to changing environmental regulatory conditions and potential on-site or adjacent activities occurring after this assessment, the User may not presume the continuing applicability to the subject property of the conclusions in this assessment for more than 180 days, per ASTM Standard Practice E 1527-21, which is February 15, 2023.

Based upon the agreed-on scope of services, this Phase I ESA did not include subsurface or other invasive assessments, vapor intrusion assessments or indoor air quality assessments (i.e., evaluation of the presence of vapors within a building structure), or other services not particularly identified and discussed herein. Credentials of the company (Statement of Qualifications) have not been included in this report but are available upon request.

Reasonable attempts were made to obtain information within the scope and time constraints set forth by the Client; however, in some instances, information requested is not, or was not, received by the issuance date of the report. Information obtained for this ESA was received from several sources that we believe to be reliable; nonetheless, the authenticity or reliability of these sources cannot and is not warranted hereunder. Based on other available resources, these data gaps are not likely to affect the conclusions of this report and are not significant.

An evaluation of the significance of limitations and missing information with respect to our findings has been conducted, and where appropriate, significant data gaps are identified and discussed in the text of the report. However, it should be recognized that an evaluation of significant data gaps is based on the information available at the time of report issuance, and an evaluation of information received after the report issuance date may result in an alteration of our conclusions, recommendations, or opinions. We have no obligation to provide information obtained or discovered by us after the issuance date of the report, or to perform any additional services, regardless of whether the information would affect any conclusions, recommendations, or opinions in the report. This disclaimer specifically applies to any information that has not been provided by the Client.

2.0 USER PROVIDED INFORMATION

The ASTM Standard defines a User as "the party seeking to use Practice E 1527-21 to complete an environmental site assessment. A User may include, without limitation, a potential purchaser of property, a potential tenant of property, an owner of property, a lender, or a property manager." The User has specific obligations for completing a successful application of this practice as outlined in Section 6 of the ASTM Standard Practice E 1527-21.

In order to qualify for one of the Landowner Liability Protections (LLPs) offered by the Small Business Liability Relief and Brownfield's Revitalization Act of 2001 (the "Brownfield's Amendments"), the User must provide certain information (if available) identified in the User Questionnaire to the Environmental Professional (EP). Failure to provide this information could result in a determination that "all appropriate inquiry" is not complete.

2.1 USER QUESTIONNAIRE

The following table summarized the responses to the User Questionnaire completed by Mr. James R. Huntwork, ITS Manager, Chevelle Properties, LLC.

Table 2. User Questionnaire Responses

Client Questionnaire Item	Client Did Not Respond	Client's Response		
		Yes	No	Unknown
Specialized Knowledge or Experience that is material to a REC in connection with the subject property.			X	

Client Questionnaire Item	Client Did Not Respond	Client's Response		
		Yes	No	Unknown
Actual Knowledge of Environmental Liens or Activity Use Limitations (AULs) that may encumber the subject property.			X	
Actual Knowledge of a Lower Purchase Price because contamination is known or believed to be present at the subject property.			X	
Commonly Known or Reasonably Ascertainable Information that is material to a REC in connection with the subject property.			X	
Obvious Indicators of Contamination at the subject property.			X	

Kimley-Horn's consideration of the Client provided information did not identify RECs. A copy of the questionnaire is included in **Appendix B**.

2.2 Recorded Land Title Records

A 40-year chain of title report was conducted by Environmental Risk Information Services (ERIS) for the subject property. ERIS researched public records at the Maricopa County Assessor's office and the Maricopa County Clerk's office back to 1980. No RECs were revealed by the chain of title report.

3.0 PHYSICAL SETTING

The following is a summary of the physical setting of the subject property.

Table 3. Physical Setting Summary

Physical Setting Information		Source
Topography		
Site Elevation	Approximately 1,545-1,555 feet	U.S. Geological Survey Division (USGS) 7.5-Minute Topographic Map of the *Curry's Corner, AZ, 2014* and *Union Hills, AZ, 2014.*
Topographic Gradient/Surface Water Runoff	Southwest	
Closest Surface Water	CAP Canal ~0.4 miles to the south	
Soil Characteristics		
Soil Type	55 – Gilman loams, 0 to 3 percent slopes	Natural Resources Conservation Service (NRCS)

Physical Setting Information		Source
Description	The Gilman loam, 0 to 3 percent slopes soil type consists of flood plains and alluvial fans that are well drained. The concrete corrosivity is moderate and steel corrosivity is moderate.	Web Soil Survey http://websoilsurvey.nrcs.usda.gov/app/WebSoilSurvey.aspx
Geology/Hydrogeology		
Geologic Formation	Holocene surficial deposits	The Arizona Geological Survey Geologic Map of Arizona, http://data.azgs.az.gov/geologic-map-of-arizona/#
Description	The primary source of groundwater in the Phoenix Active Management Area (AMA) is basin-fill sediments. Three distinct water bearing units are identified in most of the sub-basins in the AMA: an upper alluvial unit, a middle fine-grained unit, and a lower conglomerate unit. Although conditions and circumstances vary across the AMA, most groundwater is pumped from the middle unit. Bedrock, consisting of metamorphic and igneous rock, underlies the basin-fill sediments and is not considered an aquifer. Groundwater occurs under generally unconfined conditions throughout most of the AMA. Depth to water ranges from just below land surface (bls) to more than 800 feet bls. <u>East Salt River Valley (ESR) Sub-basin</u> The ESR Sub-basin encompasses the eastern half of the AMA and includes a portion of Phoenix, Tempe, Mesa, Gilbert, Chandler, Queen Creek, San Tan Valley, Apache Junction, Gila River Indian Reservation, Queen Valley, Superior, and Gold Canyon. The thickness of basin-fill sediments range from less than 100 feet near the basin margins to over 9,000 feet southeast of Gilbert. Prior to extensive development, groundwater flowed generally east to west within the sub-basin toward and along the Salt and Gila rivers. Minor underflow exited the sub-	Arizona Department of Water Resources *https://new.azwater.gov/*

Physical Setting Information		Source
	basin into the West SRV Sub-basin between the Papago Buttes and South Mountain. Information from the Arizona Department of Water Resources (ADWR) website was reviewed for water wells located within the vicinity of the Site. According to well registration records, groundwater exists at greater than 370 feet below ground surface. However, groundwater levels can fluctuate due to seasonal variations, groundwater withdrawal or injection and other factors.	

4.0 HISTORICAL USE INFORMATION

Kimley-Horn reviewed reasonably ascertainable records to identify obvious uses of the subject property from the present, back to the property's obvious first developed use, or back to 1940, whichever is earlier. Reasonably ascertainable records reviewed as part of this Phase I ESA documented the use of the property back to at least 1940 (aerial photograph) which depicted native desert.

4.1 HISTORICAL AERIAL PHOTOGRAPHS, TOPOGRAPHIC MAPS, SANBORN MAPS

Readily available historical USGS topographic maps and selected historical aerial photographs (at approximately 10 to 15-year intervals) were requested from ERIS to evaluate past uses and relevant characteristics of the subject property and surrounding properties. Kimley-Horn did not request a search for Sanborn Fire Insurance maps through ERIS. It is Kimley-Horn's opinion that this does not preclude our ability to reach conclusions regarding the subject property and adjacent properties.

Reviewed historical topographic maps and aerial photographs are summarized below. The sources and years reviewed are identified below. The aerial photographs are included in **Appendix C** and the topographic maps are included in **Appendix D.**

- Topographic map:
  - Curry's Corner, Arizona quadrangle, dated 1964, 1971, 1973, 1982, 2014, 2018, and 2021 (USGS 7.5 Minute Quadrangle)
  - Union Hills, Arizona, quadrangle, dated 1964, 1971, 1973, 1982, 2014, 2018, and 2021 (USGS 7.5 Minute Quadrangle)
  - Camelback, Arizona, quadrangle dated 1904 and 1906 (USGS 15 Minute Quadrangle)

- Aerial photographs: 1940, 1949, 1953, 1962, 1971, 1980, 1986, 1993, 1997, 2007, 2010, 2013, 2015, 2017, 2019, and 2021 (Agricultural Stabilization & Conservation Service, Army Mapping

Service, United States Geological Survey, United States Air Force, Maricopa County Assessor's Office, United States Department of Agriculture)

Table 4. Historical Record Review Summary

Direction	Description
Subject property	Native desert (1940-1971). Native desert and dirt roads that appear to be associated with the construction of Reach 11 Recreation Area and the CAP (1980-1997). Native desert, dirt roads, a gravel road and overhead transmission line associated with the APS Reach Substation (2001-2008). Native desert, dirt roads, a gravel road and overhead transmission line, and graded former Mayo Boulevard ROW (2009). The former Mayo Boulevard ROW appears abandoned after 2009.
North	Native desert (1940-1997). Native desert and the previously mentioned gravel access road (2001). Native desert, the previously mentioned gravel access road, and an additional gravel access road that extends north toward SR 101 (2010-2021).
East	Native desert (wash corridor) (1940-2007). Native desert (wash corridor) followed by the City of Phoenix sewer lift station and access road (2010-2015). Residential development is under construction beyond the sewer lift station (2017).
South	Native desert (1940-2021).
West	Native desert (wash corridor) (1940-1997). Native desert with the exception of a gravel access road and a transmission line (2007-2021). The APS Reach Substation is approximately 300 feet west of the subject property.

Review of the historical documents has not identified any RECs associated with the subject property.

4.2 Local Historical Street Directories

The city directory used in this study were made available through ERIS (selected years reviewed: 1925-2020) and were reviewed at approximate five-year intervals, if readily available (**Appendix E**). The subject property is adjacent to Mayo Boulevard, which was chosen for the city directory review.

Table 5. Historical City Directory Review Summary

Direction	Description
Subject property	No listings associated with the property address, 4550 E Mayo Boulevard (1925-2020).
East	Mayo Boulevard (No Listings (1925-1997)). Residential development (4555 E. Mayo Boulevard) was listed from 2012-2021. No RECs documented, no other notable listings.

4.3 SITE OWNERSHIP

According to records reviewed from the Maricopa County Property Appraiser, the subject property is owned by ASLD.

4.4 PRIOR REPORTS

Kimley-Horn was not provided any previous environmental reports for review.

5.0 INTERVIEWS

The objective of completing interviews with knowledgeable subject property contacts is to obtain information about the uses and physical characteristics of the property. The following individuals were interviewed regarding the current and historical use of the subject property.

Kimley-Horn interviewed Mr. Van Robinson via owner questionnaire (**Appendix F**), the subject property owner representative for ASLD, on August 23, 2022. Mr. Robinson indicated that he has been an owner representative for the subject property for three years. He stated that the current use of the subject property is vacant land. Mr. Robinson is not aware of any of the following:

- Industrial uses of subject or adjoining properties
- Waste storage or disposal
- Equipment use, storage, or abandonment
- Hazardous materials
- Petroleum hydrocarbons
- Spills or releases of petroleum hydrocarbons or hazardous materials
- PCBs
- Surface water issues
- Groundwater issues
- Wastewater issues

- Underground storage tanks/ above ground storage tanks
- Asbestos issues
- Sepctic tanks and leachfields
- Regulatory compliance
- Natural resoruce issues
- Legal or regularoty actions

Mr. Robinson also indicated that he was not aware of any of the following:

- Pending, threatened, or past environmental litigation
- Notices of possible violations of environmental laws
- Notices of possible liability; or
- Notices of potential environmental concerns

5.1 LOCAL AGENCY INQUIRES

Table 6. Local Agency Inquiry Summary

Agency Contacted / Contact Method	Response
Maricopa County Environmental Services Department (accessed 08/25/2022)	No documentation of any environmental incidents for the subject property.
Phoenix Fire Department (requested 08/26/2022)	On August 30, 2022, the Phoenix Fire Department responded with no records found for the subject property.

5.2 ENVIRONMENTAL LIENS, ACTIVITY AND USE LIMITATIONS, AND GOVERNMENT INSTITUTIONAL AND ENGINEERING CONTROLS

Kimley-Horn reviewed an Environmental Lien search report provided by ERIS for the subject property addresses, dated August 24, 2022. The report did not identify any environmental liens or AULs in place for the subject property addresses provided (**Appendix G**).

6.0 REGULATORY RECORDS REVIEW

An environmental database search for the subject property and the surrounding area was performed by ERIS, a contract information services company, using ASTM E1527-21 standard radii. The purpose of the records review was to identify RECs in connection with the subject property. Information in this section is subject to the accuracy of the data provided by the information services company and the date at which the information is updated, and the scope herein did not include confirmation of facilities listed as "unmappable" by regulatory databases. A copy of the ERIS Database Report is attached in its entirety in **Appendix H**.

In some of the following subsections, the words up-gradient, cross-gradient and down-gradient refer to the topographic gradient in relation to the subject property. The groundwater flow direction and the depth to shallow groundwater, if present, would likely vary depending upon seasonal variations in rainfall and the depth to the soil/bedrock interface. Without the benefit of on-site groundwater monitoring wells surveyed to a datum, groundwater depth and flow direction beneath the subject property cannot be directly ascertained.

6.1 Federal and State/Tribal Databases

Listed below are the facility listings identified on federal and state/tribal databases within the ASTM-required search distances from the approximate subject property boundaries. Database definition, descriptions, and the database search report are included in **Appendix H**.

Table 7. Federal Database Results

Regulatory Agency Database	Approximate Minimum Search Distance (AMSD)	Number of Sites within AMSD
Formerly Utilized Sites Remedial Action Program (DOE FUSRAP)	1-mile	0
National Priority List (NPL)	1-mile	0
National Priority List – Proposed (PROPOSED NPL)	1-mile	0
Deleted NPL (DELETED NPL)	0.5-mile	0
SEMS List 8R Active Site Inventory (SEMS)	0.5-mile	0
Inventory of Open Dumps (ODI)	0.5-mile	0
SEMS List 8R Archive Sites (SEMS ARCHIVE)	0.5-mile	0
Comprehensive Environmental Response, Compensation and Liability Information System (CERCLIS)	0.5-mile	0
EPA Report on the Status of Open Dumps on Indian Lands (IODI)	0.5-mile	0
CERCLIS – No Further Remedial Action Planned (CERCLIS NFRAP)	0.5-mile	0
CERCLIS Liens (CERCLIS LIENS)	Property Only	0
RCRA CORRACTS – Corrective Action (RCRA CORRACTS)	1-mile	0
RCRA non-CORRACTS TSD Facilities (RCRA TSD)	0.5-mile	0
RCRA Generator List (RCRA LQG)	0.25-mile	0
RCRA Small Quantity Generators List (RCRA SQG)	0.25-mile	0
RCRA Conditionally Exempt and Very Small Quantity Generators List (RCRA VSQG)	0.25-mile	0
RCRA Non-Generators (RCRA NON GEN)	0.25-mile	0
RCRA Sites with Controls (RCRA CONTROLS)	0.5-mile	0
Federal Engineering Controls – ECs (FED ENG)	0.5-mile	0
Federal Institutional Controls – ICs (FED INST)	0.5-mile	0

Regulatory Agency Database	Approximate Minimum Search Distance (AMSD)	Number of Sites within AMSD
Land Use Control Information System (LUCIS)	0.5-mile	0
Institutional Control Boundaries at NPL sites (NPL IC)	0.5-mile	0
Emergency Response Notification System (ERNS 1982 to 1986)	Property Only	0
Emergency Response Notification System (ERNS 1987 to 1989)	Property Only	0
Emergency Response Notification System (ERNS)	Property Only	0
The Assessment, Cleanup, and Redevelopment Exchange System (ACRES) Brownfields Database (FED BROWNFIELDS)	0.5-mile	0
FEMA Underground Storage Tank Listing (FEMA UST)	0.25-mile	0
Facility Response Plan (FRP)	0.25-mile	0
Delisted Facility Response Plans (DELISTED FRP)	0.25-mile	0
Historical Gas Stations (HIST GAS STATIONS)	0.25-mile	0
Petroleum Refineries (REFN)	0.25-mile	0
Petroleum Product and Crude Oil Rail Terminals (BULK TERMINAL)	0.25-mile	0
Lien on Property (SEMS LIEN)	Property Only	0
Superfund Decision Documents (SUPERFUND ROD)	1-mile	0
Facility Registry Service/Facility Index (FINDS/FRS)	Property Only	0
Toxic Release Inventory Program (TRIS)	Property Only	0
Perfluorinated Alkyl Substances Releases (PFAS TRI)	0.5-mile	0
PFOA/PFOS Contaminated Sites (PFAS NPL)	0.5-mile	0
Perfluorinated Alkyl Substances Releases (PFAS WATER)	0.5-mile	0
SSEHRI PFAS Contamination Sites (PFAS SSEHRI)	0.5-mile	0

Regulatory Agency Database	Approximate Minimum Search Distance (AMSD)	Number of Sites within AMSD
Hazardous Materials Information Reporting System (HMIRS)	0.125-mile	0
Hazardous Materials Information Reporting System (NCDL)	0.125-mile	0
Toxic Substances Control Act (TSCA)	0.125-mile	0
Hist TSCA (HIST TSCA)	0.125-mile	0
FTTS Administrative Case Listing (FTTS ADMIN)	Property Only	0
FTTS Inspection Case Listing (FTTS INSP)	Property Only	0
Potentially Responsible Parties List (PRP)	Property Only	0
State Coalition for Remediation of Drycleaners Listing (SCRD DRYCLEANER)	0.5-mile	0
Integrated Compliance Information System (ICIS)	Property Only	0
Drycleaner Facilities (FED DRYCLEANERS)	0.25-mile	0
Delisted Drycleaner Facilities (DELISTED FED DRYCLEANER)	0.25-mile	0
Formerly Used Defense Sites (FUDS)	1-mile	0
Former Military Nike Missile Sites (FORMER NIKE)	1-mile	0
PHMSA Pipeline Safety Flagged Incidents (PIPELINE INCIDENT)	Property Only	0
Material Licensing Tracking System (MLTS)	Property Only	0
Historic Material Licensing Tracking System sites (HIST MLTS)	Property Only	0
Mines Master Index File (MINES)	0.25-mile	0
Surface Mining Control and Reclamation Act Sites (SMCRA)	1-mile	0
Mineral Resource Data System (MRDS)	1-mile	0
Uranium Mill Tailings Radiation Control Act Sites (URANIUM)	1-mile	0
Alternative Fueling Stations (ALT FUELS)	0.25-mile	0
Air Facility System (AFS)	Property Only	0

Regulatory Agency Database	Approximate Minimum Search Distance (AMSD)	Number of Sites within AMSD
Superfunds Consent Decrees (CONSENT DECREES)	0.25-mile	0
Registered Pesticide Establishments (SSTS)	0.25-mile	0
Polychlorinated Biphenyl (PCB) Transformers (PCBT)	0.1-mile	0
Polychlorinated Biphenyl Notifiers (PCB)	0.5-mile	0

Table 8. State/Tribal Database Results

Regulatory Agency Database	Approximate Minimum Search Distance (AMSD)	Number of Sites within AMSD
Superfund Waste Cleanup & State Funded Action Sites (SHWS)	1-mile	0
CERCLIS Information Data System (SHWS ACIDS)	1-mile	0
Water Quality Assurance Revolving Fund Sites (WQARF)	1-mile	0
Delisted WQRAF, Superfund, DOD (DELISTED SUPERFUND)	1-mile	0
Solid Waste Facilities and Landfills (SWF/LF)	0.5-mile	0
Leaking Underground Storage Tanks (LUST)	0.5-mile	0
Delisted Leaking Underground Storage Tanks (DELISTED LUST)	0.5-mile	0
Registered Tanks Database (UST)	0.25-mile	0
Aboveground Storage Tanks (AST)	0.25-mile	0
Exemption Certificate Renewals (AST2)	0.25-mile	0
Delisted Storage Tanks List (DELISTED TANKS)	0.25-mile	0
Environmental Use Restriction Sites List (AUL)	0.5-mile	0
Remediation and DEUR Tacking Other Remediation Sites (RDT OTHER)	0.5-mile	0
Voluntary Remediation Program (VCP)	0.5-mile	0
Brownfields Tracking System (BROWNFIELDS)	0.5-mile	0
Hazardous Material Logbook/Spills (SPILLS)	0.125-mile	0

Regulatory Agency Database	Approximate Minimum Search Distance (AMSD)	Number of Sites within AMSD
Dry Cleaning Facilities (DRYCLEANERS)	0.25-mile	0
Per- and Polyfluoroalkyl Substances (PFAS)	0.5-mile	0
Air Permits Major/Minor Sources (AIR PERMITS)	0.25-mile	0
Drywell Database (DRYWELLS)	0.125-mile	0
Historical Drywells (DRYWELLS HIST)	0.125-mile	0
Drug Labs Remediation (DRUGLAB REMEDIATION)	0.125-mile	0
Clandestine Drug Labs (CDL)	0.125-mile	0
Tier 2 Chemical Inventory Reporting (TIER 2)	0.125-mile	1
Biohazardous Medical Waste Facilities (BIO HAZ WASTE)	0.25-mile	0
Salt River Pima Maricopa Indian Community Brownfields (SRPMIC BROWNFIELDS)	0.5-mile	0
Leaking Underground Storage Tanks on Indian Lands (INDIAN LUST)	0.5-mile	0
Underground Storage Tanks on Indian Lands (INDIAN UST)	0.25-mile	0
Delisted Tribal Leaking Storage Tanks (DELISTED ILST)	0.5-mile	0
Delisted Tribal Underground Storage Tanks (DELISTED IUST)	0.25-mile	0

Kimley-Horn's review of the referenced databases also considered the potential or likelihood of contamination from adjoining and nearby facilities. To evaluate which of the adjoining and nearby facilities identified in the regulatory database report present an environmental risk to the subject property, Kimley-Horn considered the following criteria:

- The type of database on which the adjoining/nearby property is identified.
- The topographic position of the property relative to the subject property.
- The direction and distance of the identified facility from the subject property.
- Local soil conditions in the subject property area.
- The known and/or inferred groundwater flow direction in the subject property area.
- The status of the respective regulatory agency-required investigations and/or cleanup associated with the identified facility.
- Surface and subsurface obstructions and diversions (e.g., buildings, roads, sewer systems, utility service lines, rivers, lakes, and ditches) located between the identified facility and the subject property.

No facilities were judged to present a potential environmental risk to the subject property and/or warrant clarification.

6.2 Other Environmental Records

Kimley-Horn reviewed information from the following agencies:

- Arizona Department of Environmental Quality (ADEQ) eMaps

Kimley-Horn reviewed the ADEQ eMaps. No regulated facilities on or surrounding the subject property were found.

6.3 Vapor Evaluation

The ASTM E 1527-21 document standardizes the terms release and migration consistent with those used in CERCLA and AAI. As such, potentially harmful vapors must be evaluated during the completion of a Phase I ESA.

Kimley-Horn performed a Tier 1 Vapor Encroachment Screening (VES) with the purpose of identifying if a Vapor Encroachment Condition (VEC) exists in association with the subject property. A VEC is defined as the presence or likely presence of contaminants of concern (COC) vapors in the subsurface of the subject property caused by a release of hazardous substances and/or petroleum compounds into soil and groundwater. Current and historical uses were evaluated within the Area of Concern (AOC) during the completion of the Tier 1 VES. As indicated in ASTM 2600-15, the radial distance of the AOC for non-petroleum hydrocarbon COCs (i.e., chlorinated VOCs) is 1/3-mile (1,760 feet) and 1/10 mile (528 feet) for petroleum hydrocarbons.

According to the reasonably ascertainable information reviewed during this screening process, Kimley-Horn has determined that a VEC is not likely to exist at this time.

The Tier I VES does not include vapor intrusion and/or indoor air quality considerations associated with existing and/or proposed structures. No vapor sampling was conducted in association with this VES and the subject property.

[1] Standard Guide for Vapor Encroachment Screening on Property Involved in Real Estate Transactions

7.0 SITE RECONNAISSANCE

Information contained in this section is based on a visual reconnaissance conducted while walking through the subject property and the accessible interior areas of structures, if any, located on the subject property. The subject property and adjoining properties are depicted on **Figure 3. Photo Locations Map**. Photo documentation of the subject property at the time of the visual reconnaissance is provided in **Appendix A**.

Table 9. General Site Information

Site Reconnaissance	
Field Personnel	Clara Missman and Emma Weiss, EPs in Training
Reconnaissance Date	August 23, 2022
Weather Conditions	Sunny/100 degrees F
Subject Property Contact/Title	Kimley-Horn was not escorted.

7.1 Site Observations

The following table summarizes the subject property observations. Affirmative responses are discussed in more detail following the table.

Table 10. Site Observations

Category	Item or Feature	Observed or Identified
Site Operations, Processes, and Equipment	Emergency generators or other generators	N/A
	Elevators	N/A
	Air compressors	N/A
	Hydraulic lifts	N/A
	Dry cleaning	N/A
	Photo processing	N/A
	Ventilation hoods and/or incinerators	N/A
	Waste treatment systems and/or water treatment systems	N/A
	Heating and/or cooling systems	N/A
	Paint booths	N/A
	Sub-grade mechanic pits	N/A
	Wash-down areas or carwashes	N/A
	Pesticide/herbicide production or storage	N/A
	Printing operations	N/A
	Metal finishing (e.g., electroplating, chrome plating, galvanizing, etc.)	N/A
	Salvage operations	N/A
	Oil, gas or mineral production	N/A
	Other processes or equipment	N/A
	Aboveground storage tanks	No

Category	Item or Feature	Observed or Identified
Aboveground Chemical or Waste Storage	Drums, barrels and/or containers ≥ 5 gallons	No
	MSDS or SDS	No
Underground Chemical or Waste Storage, Drainage or Collection Systems	Underground storage tanks or ancillary UST equipment	No
	Sumps, cisterns, French drains, catch basins and/or dry wells	No
	Grease traps	No
	Septic tanks and/or leach fields	No
	Oil/water separators, clarifiers, sand traps, triple traps, interceptors	No
	Pipeline markers	No
	Interior floor drains	No
Electrical Transformers/ PCBs	Transformers and/or capacitors	No
	Other equipment	No
Releases or Potential Releases	Stressed vegetation	No
	Stained soil	No
	Stained pavement or similar surface	No
	Leachate and/or waste seeps	No
	Trash, debris and/or other waste materials	Yes, *De minimus*
	Dumping or disposal areas	Yes, *De minimus*
	Construction/demolition debris and/or dumped fill dirt	No
	Surface water discoloration, odor, sheen, and/or free-floating product	No
	Strong, pungent or noxious odors	No
	Exterior pipe discharges and/or other effluent discharges	No
Other Notable Site Features	Surface water bodies	No
	Quarries or pits	No
	Wastewater lagoons	No
	Wells	No

7.2 Current Operations

There are no operations on the subject property.

8.0 ADJOINING PROPERTIES

The following Section provides information about the adjoining properties obtained during the subject property reconnaissance and through review of reasonably ascertainable information. Visual observations of adjoining properties (from subject property boundaries) are summarized below.

Table 11. Adjoining Properties Summary

Direction	Description
North	Native desert with the exception of the previously mentioned gravel access road and overhead transmission line.
East	Native desert. Land beyond the wash corridor east of the subject property includes a sewer lift station and residential development.
South	Native desert
West	Native desert with the exception of the previously mentioned gravel access road and overhead transmission line. Land beyond the wash corridor west of the subject property includes the APS Reach Substation.

RECs were not observed with the adjoining properties.

9.0 DECLARATION

9.1 STATEMENT OF COMPLIANCE

I declare that, to the best of my professional knowledge and belief, I meet the definition of *Environmental Professional* as defined in §312.10 of 40 CFR 312 and I have the specific qualifications based on education, training, and experience to assess a property of the nature, history, and setting of the subject property. I have developed and performed all appropriate inquires in conformance with the standards and practices set forth in 40 CFR Part 312. Environmental Professional resume(s) are included in **Appendix I**.

Jennifer Simpkins
Senior Environmental Scientist, Environmental Professional

Registered Professional Engineer (Civil)
CERTIFICATE NO.
47183
STERLING
MARGETTS
Date Signed 09/27/22
ARIZONA, U.S.A.
Expires 12/31/22

10.0 REFERENCES

Arizona Department of Environmental Quality (ADEQ) eMaps, https://azdeq.gov/emaps

Arizona Department of Water Resources, https://new.azwater.gov/

City of Phoenix Fire Prevention, https://www.phoenix.gov/fire/prevention

Environmental Resource Information Service, Inc (ERIS) databases (2022)

Maricopa County Assessor's office, https://www.maricopa.gov/3942/GIS-Mapping-Applications

Maricopa County
https://accela.maricopa.gov/CitizenAccessMCESD/Cap/CapHome.aspx?module=Environmental&TabName=Environmental

Natural Resources Conservation Service (NRCS) Web Soil Survey
http://websoilsurvey.nrcs.usda.gov/app/WebSoilSurvey.aspx

Standard Practice for Environmental Site Assessments: Phase I Environmental Site Assessment Process; ASTM 1527-21 (2021)

Standard Guide for Vapor Encroachment Screening on Property Involved in Real Estate Transactions; ASTM E2600-15 (2015)

The Arizona Geological Survey Geologic Map of Arizona, http://data.azgs.az.gov/geologic-map-of-arizona/#

U.S. Geological Survey Division (USGS) 7.5-Minute Topographic Map of the *Union Hills and Curry's Corner Quadrangle, AZ, 2014.*

Aerial Source: Esri Basemaps, 2022

K:\PHX_gis\DTC - Project X\DTC_ProjectX_Environmental\Maps\Project_Christmas_Phase1

Kimley»Horn
Expect More. Experience Better.

Figure 1. Vicinity Map

Project Christmas
Mayo Boulevard
Phoenix, Maricopa County, Arizona

0 1,000 2,000 4,000 Feet
Scale: 1" = 2,000'

N W E S

Source: 7.5-Minute USGS Quadrangle Map (*Union Hills, AZ, 2014, Currys Corner, AZ, 2014*)

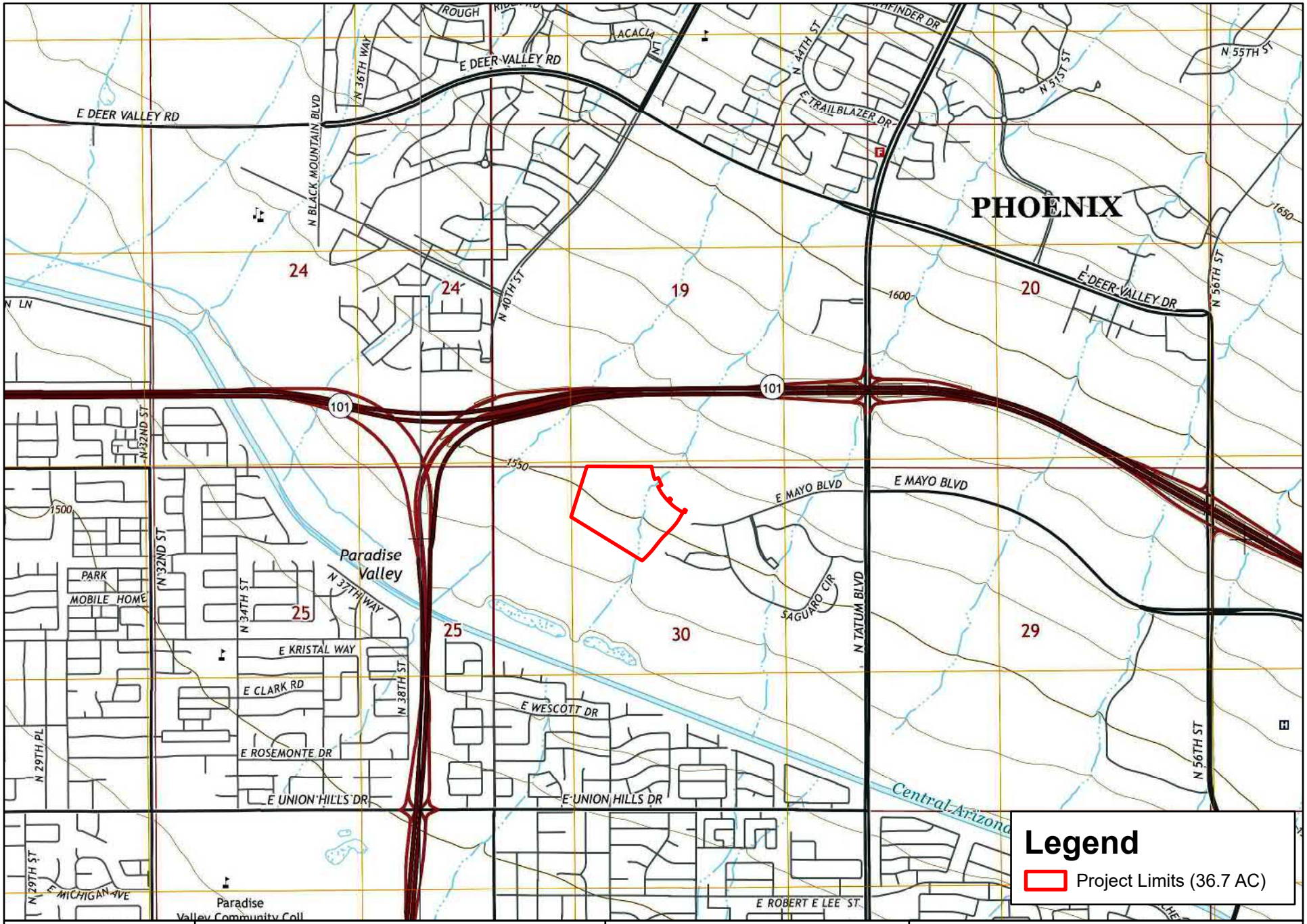

K:\PHX_gis\DTC - Project X\DTC_ProjectX_Environmental\Maps\Project_Christmas_Phase1

Kimley»Horn
Expect More. Experience Better.

Figure 2. 7.5-Minute USGS Quadrangle Map
(*Union Hills, AZ, 2014, Currys Corner, AZ, 2014*)

Project Christmas
Mayo Boulevard
Phoenix, Maricopa County, Arizona

0 1,000 2,000 4,000 Feet
Scale: 1" = 2,000'

N
W E
S

Aerial Source/Date: NearMap, 2022
Ownership/Date: Maricopa County Assessor's Office, 2022

Kimley»Horn
Expect More. Experience Better.

Figure 3. Photo Locations Map

Project Christmas
Mayo Boulevard
Phoenix, Maricopa County, Arizona

0 100 200 400 Feet
Scale: 1" = 200'

N W E S

K:\PHX_gis\DTC - Project X\DTC_ProjectX_Environmental\Maps\Project_Christmas_PhaseI

Appendix A: Site Photographs

Photo No. 1

View from the eastern corner of the project limits looking north toward box culvert railing within proposed drainage easement.

Photo No. 2

View from the eastern corner of the project limits looking east along APS Reach Substation gravel access road (typical). Note overhead transmission line.

Photo No. 3

View from the eastern corner of the project limits looking south toward box culvert railing.

Photo No. 4

View from the eastern corner of the project limits looking west along APS Reach Substation gravel access road. Note overhead transmission line.

Photo No. 5

View from the southeastern corner of the project limits looking north.

Photo No. 6

View from the southeastern corner of the project limits looking east.

Photo No. 7

View from the southeastern corner of the project limits looking south toward Reach 11 Recreation Area.

Photo No. 8

View from the southeastern corner of the project limits looking west.

Photo No. 9

View from the southwestern portion of the project limits looking northeast along dirt road (typical).

Photo No. 10

View from the southwestern portion of the project limits looking southeast along dirt road (typical).

Photo No. 11

View from the southwestern portion of the project limits looking southwest.

Photo No. 12

View from the southwestern portion of the project limits looking northwest. Note minor dumping (wooden pallets, *de minimus* condition).

Photo No. 13

View from the southwestern corner of the project limits looking north.

Photo No. 14

View from the southwestern corner of the project limits looking east.

Photo No. 15

View from the southwestern corner of the project limits looking south.

Photo No. 16

View from the southwestern corner of the project limits looking west toward adjacent native desert.

Photo No. 17

View from the central portion of the project limits looking north along dirt road (typical).

Photo No. 18

View from the central portion of the project limits looking east.

Photo No. 19

View from the central portion of the project limits looking south along dirt road (typical).

Photo No. 20

View from the central portion of the project limits looking west.

Photo No. 21

View from the onsite gravel access road looking northeast toward an area disturbed by previous construction and off-roading.

Photo No. 22

View from the northern portion of the project limits looking toward wildcat dumping (construction materials and landscape debris approximately 10’x10’ area, de *minimus* condition)

Photo No. 23

View from the north corner of the project limits looking northeast toward APS Reach Substation gravel access road and adjacent native desert.

Photo No. 24

View from the north corner of the project limits looking southeast along APS Reach Substation gravel access road.

Photo No. 25

View from the north corner of the project limits looking southwest.

Photo No. 26

View from the north corner of the project limits looking northwest along APS Reach Substation gravel access road and adjacent native desert.

Photo No. 27

View from the northwestern corner of the project limits looking northwest toward adjacent native desert.

Photo No. 28

View from the northwestern corner of the project limits looking northeast.

Photo No. 29

View from the northwestern corner of the project limits looking southeast. Note overhead transmission line.

Photo No. 30

View from the northwestern corner of the project limits looking southwest toward adjacent native desert.

Appendix B: User Questionnaire

Kimley»Horn

Phase I Environmental Site Assessment User Questionnaire
Project Christmas
Mayo Boulevard
Phoenix, Maricopa County, Arizona
ASLD Application No. 53-123292

Client Name:	Chevelle Properties, LLC
Client Contact and Phone Number:	James R. Huntwork (602) 801-9077
Signature of Client:	CHEVELLE PROPERTIES, L.L.C. By [signature] ITS MANAGER
Date:	9-15-2022

INTRODUCTION

In order to qualify for one of the *Landowner Liability Protections (LLPs)*[187] offered by the Small Business Liability Relief and Brownfields Revitalization Act of 2001 (the "Brownfields Amendments"), the *user* must conduct the following inquiries required by 40 CFR 312.25, 312.28, 312.29, 312.30, and 312.31. These inquiries must also be conducted by EPA Brownfield Assessment and Characterization grantees. The *user* should provide the following information to the *environmental professional*. Failure to conduct these inquiries could result in a determination that *"all appropriate inquiries"* is not complete.

(1.) Environmental liens that are filed or recorded against the *property* (40 CFR 312.25).

Are you aware of any environmental liens filed or recorded against the *property* under federal, tribal, state or local law?

NO*

(2.) Activity and use limitations that are in place on the *property* or that have been filed or recorded against the *property* (40 CFR 312.26(a)(1)(v) and vi)).

Are you aware of any Activity and Use Limitations (AULs), such as *engineering controls*, land use restrictions or *institutional controls* that are in place at the *property* and/or have been filed or recorded against the *property* under federal, tribal, state or local law?

NO*

(3.) Specialized knowledge or experience of the person seeking to qualify for the LLP (40 CFR 312.28).

Do you have any specialized knowledge or experience related to the *property* or nearby properties? For example, are you involved in the same line of business as the current or former *occupants* of the *property* or an *adjoining property* so that you would have specialized knowledge of the chemicals and processes used by this type of business?

NO*

JRH

(4.) Relationship of the purchase price to the fair market value of the *property* if it were not contaminated (40 CFR 312.29).

*Does the purchase price being paid for this *property* reasonably reflect the fair market value of the *property*? ~~If you conclude that there is a difference, have you considered whether the lower purchase price is because contamination is known or believed to be present at the *property*?~~ N/A

* YES BASED SOLELY ON KARL BALTUTAT APPRAISAL DATED AUGUST 8, 2022, AS KBVS Job. No 22-417. (the "Appraisal").

(5.) Commonly known or *reasonably ascertainable* information about the *property* (40 CFR 312.30).

Are you aware of commonly known or *reasonably ascertainable* information about the *property* that would help the *environmental professional* to identify conditions indicative of releases or threatened releases? For example,

(a.) Do you know the past uses of the *property*?

NO*

(b.) Do you know of specific chemicals that are present or once were present at the *property*?

NO*

(c.) Do you know of spills or other chemical releases that have taken place at the *property*?

NO*

(d.) Do you know of any environmental cleanups that have taken place at the *property*?

NO*

(6.) The degree of obviousness of the presence or likely presence of contamination at the *property*, and the ability to detect the contamination by appropriate investigation (40 CFR 312.31).

Based on your knowledge and experience related to the *property* are there any *obvious* indicators that point to the presence or likely presence of releases at the *property*? NO*

187
Landowner Liability Protections, or LLPs, is the term used to describe the three types of potential defenses to Superfund liability in EPA's Interim Guidance Regarding Criteria Landowners Must Meet in Order to Qualify for Bona Fide Prospective Purchaser; Contiguous Property Owner, or Innocent Landowner Limitations on CERCLA Liability ("Common Elements" Guide) issued on March 6, 2003.

* I have not visited the property, have made no inquiries, and have no knowledge concerning the environmental condition of the property or the presence or absense of hazardous materials other than as stated in the appraisal that "the existence of hazardous materials,,, was not observed by the appraiser."

PH

Aerial Source/Date: NearMap, 2022

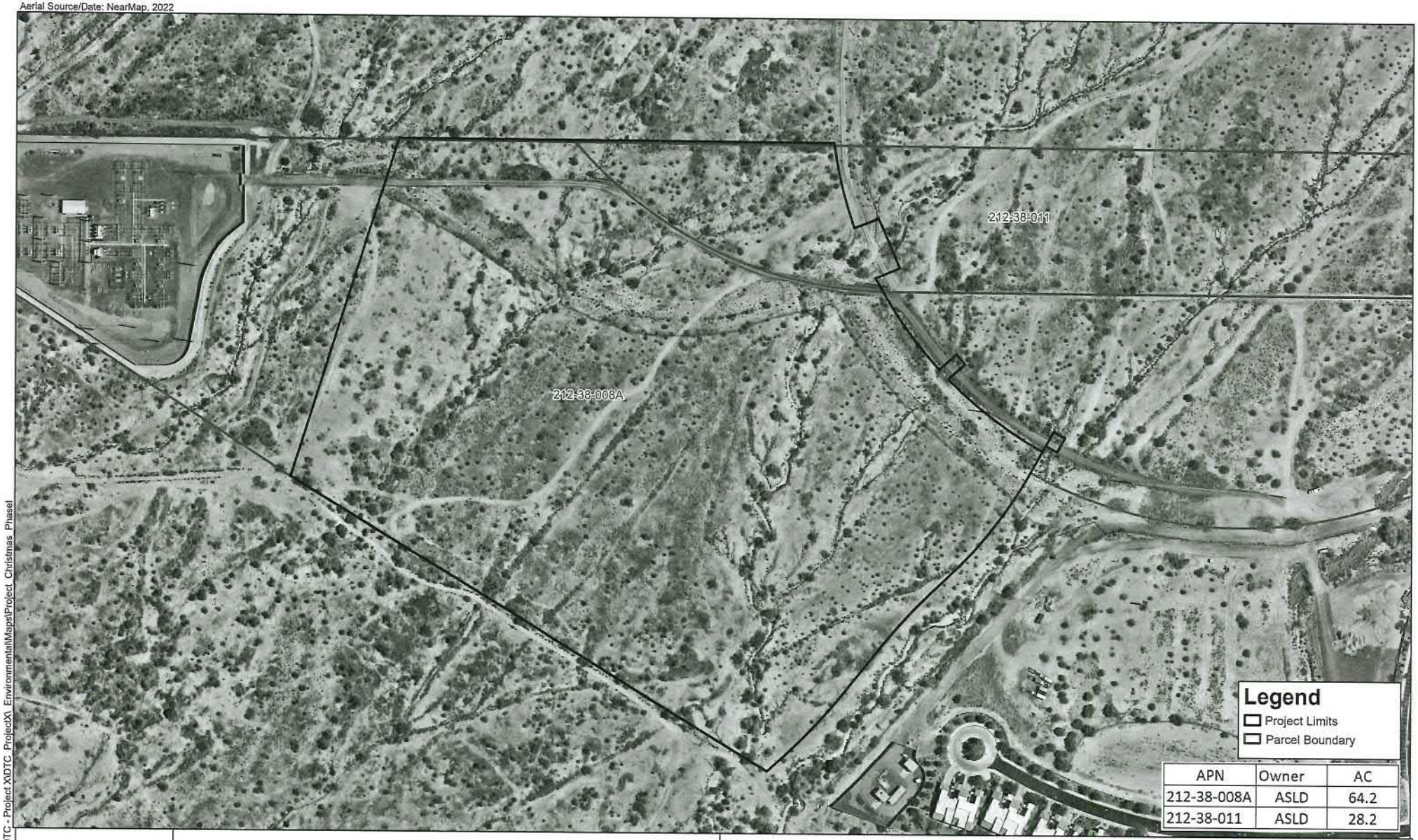

APN	Owner	AC
212-38-008A	ASLD	64.2
212-38-011	ASLD	28.2

Kimley»Horn
Expect More. Experience Better

Figure 1. Aerial Photograph

Phoenix, Maricopa County, Arizona

Project Christmas

0 200 400 800 Feet

Scale: 1" = 200'

N W E S

K:\PHX_gis\DTC - Project X\DTC_ProjectX_EnvironmentalMaps\Project_Christmas_Phase1

Appendix C: ERIS Historical Aerial Photographs

HISTORICAL AERIALS

Project Property: Project Christmas
SE of L101 and SR51
Phoenix AZ

Project No: 091789071

Requested By: Kimley-Horn & Associates, Inc

Order No: 22081800304

Date Completed: August 22,2022

Aerial Maps included in this report are produced by the sources listed above and are to be used for research purposes including a phase I report. Maps are not to be resold as commercial property. ERIS provides no warranty of accuracy or liability. The information contained in this report has been produced using aerial photos listed in above sources by ERIS Information Inc. (in the US) and ERIS Information Limited Partnership (in Canada), both doing business as 'ERIS'. The maps contained in this report do not purport to be and do not constitute a guarantee of the accuracy of the information contained herein. Although ERIS has endeavored to present information that is accurate, ERIS disclaims, any and all liability for any errors, omissions, or inaccuracies in such information and data, whether attributable to inadvertence, negligence or otherwise, and for any consequences arising therefrom. Liability on the part of ERIS is limited to the monetary value paid for this report.

Environmental Risk Information Services
A division of Glacier Media Inc.
1.866.517.5204 | info@erisinfo.com | erisinfo.com

Date	Source	Scale	Comments
2021	United States Department of Agriculture	1" = 500'	
2019	United States Department of Agriculture	1" = 500'	
2017	United States Department of Agriculture	1" = 500'	
2015	United States Department of Agriculture	1" = 500'	
2013	United States Department of Agriculture	1" = 500'	
2010	United States Department of Agriculture	1" = 500'	
2007	United States Department of Agriculture	1" = 500'	
1997	United States Geological Survey	1" = 500'	
1993	United States Geological Survey	1" = 500'	
1986	Maricopa County Assessor'S Office	1" = 500'	Best Copy Available
1980	United States Geological Survey	1" = 500'	
1971	United States Air Force	1" = 500'	Best Copy Available
1962	United States Geological Survey	1" = 500'	
1953	Army Mapping Service	1" = 500'	
1949	Agricultural Stabilization & Conserv. Service	1" = 500'	
1940	Agricultural Stabilization & Conserv. Service	1" = 500'	

Year: 2021
Source: USDA
Scale: 1" = 500'
Comment:

Address: SE of L101 and SR51, Phoenix, AZ
Approx Center: -111.9896603,33.66800021

Order No: 22081800304

Year: 2019
Source: USDA
Scale: 1" = 500'
Comment:

Address: SE of L101 and SR51, Phoenix, AZ
Approx Center: -111.9896603,33.66800021

Order No: 22081800304

Year: 2017
Source: USDA
Scale: 1" = 500'
Comment:

Address: SE of L101 and SR51, Phoenix, AZ
Approx Center: -111.9896603,33.66800021

Order No: 22081800304

Year: 2015
Source: USDA
Scale: 1" = 500'
Comment:

Address: SE of L101 and SR51, Phoenix, AZ
Approx Center: -111.9896603,33.66800021

Order No: 22081800304

Year: 2013
Source: USDA
Scale: 1" = 500'
Comment:

Address: SE of L101 and SR51, Phoenix, AZ
Approx Center: -111.9896603,33.66800021

Order No: 22081800304

Year: 2010
Source: USDA
Scale: 1" = 500'
Comment:

Address: SE of L101 and SR51, Phoenix, AZ
Approx Center: -111.9896603,33.66800021

Order No: 22081800304

Year: 2007
Source: USDA
Scale: 1" = 500'
Comment:

Address: SE of L101 and SR51, Phoenix, AZ
Approx Center: -111.9896603,33.66800021

Order No: 22081800304

Year: 1997
Source: USGS
Scale: 1" = 500'
Comment:

Address: SE of L101 and SR51, Phoenix, AZ
Approx Center: -111.9896603,33.66800021

Order No: 22081800304



Year: 1993
Source: USGS
Scale: 1" = 500'
Comment:

Address: SE of L101 and SR51, Phoenix, AZ
Approx Center: -111.9896603,33.66800021

Order No: 22081800304



Year: 1986
Source: MCAO
Scale: 1" = 500'
Comment: Best Copy Available

Address: SE of L101 and SR51, Phoenix, AZ
Approx Center: -111.9896603,33.66800021

Order No: 22081800304

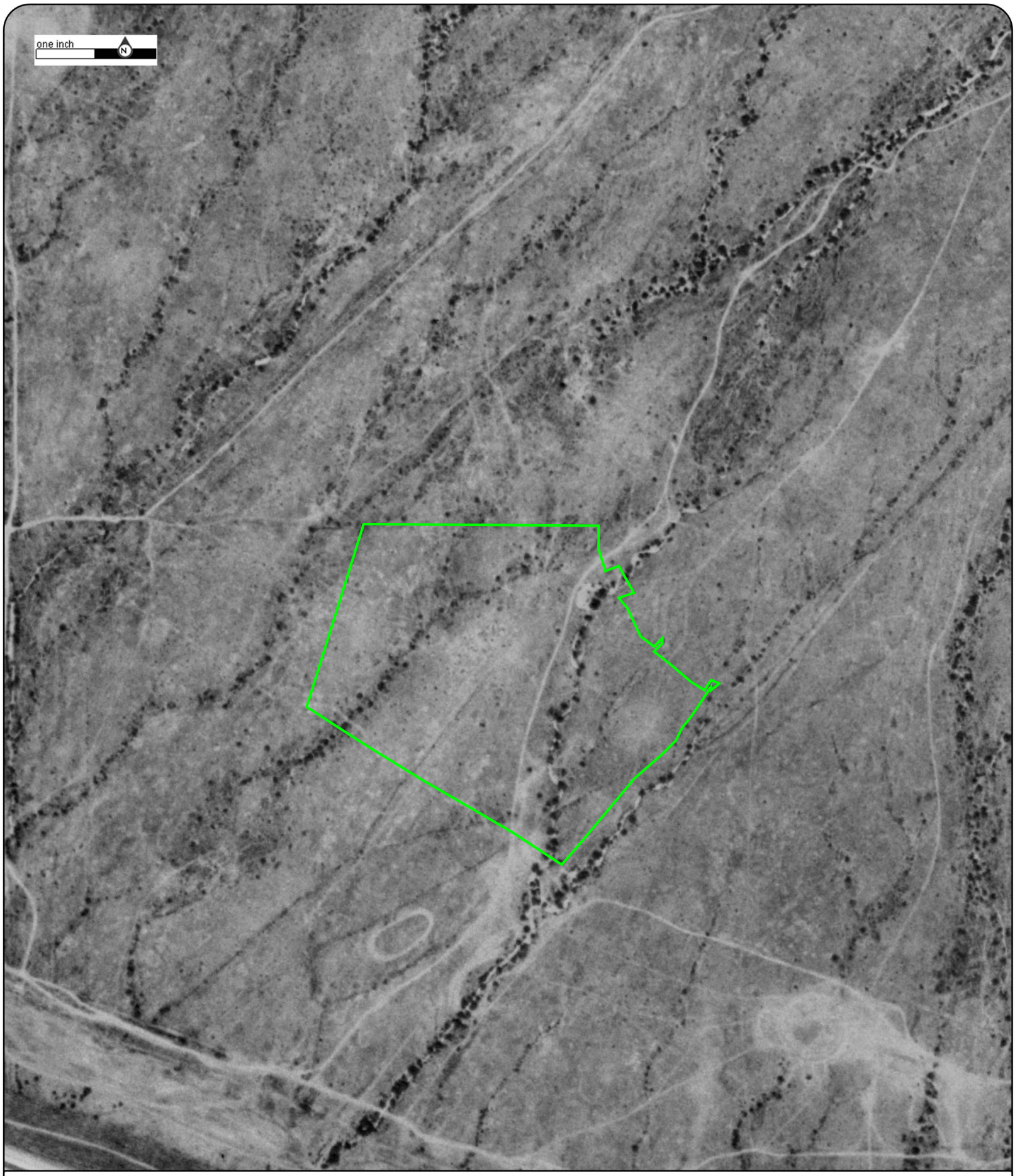

Year: 1980
Source: USGS
Scale: 1" = 500'
Comment:

Address: SE of L101 and SR51, Phoenix, AZ
Approx Center: -111.9896603,33.66800021

Order No: 22081800304



Year: 1971

Source: USAF

Scale: 1" = 500'

Comment: Best Copy Available

Address: SE of L101 and SR51, Phoenix, AZ

Approx Center: -111.9896603,33.66800021

Order No: 22081800304

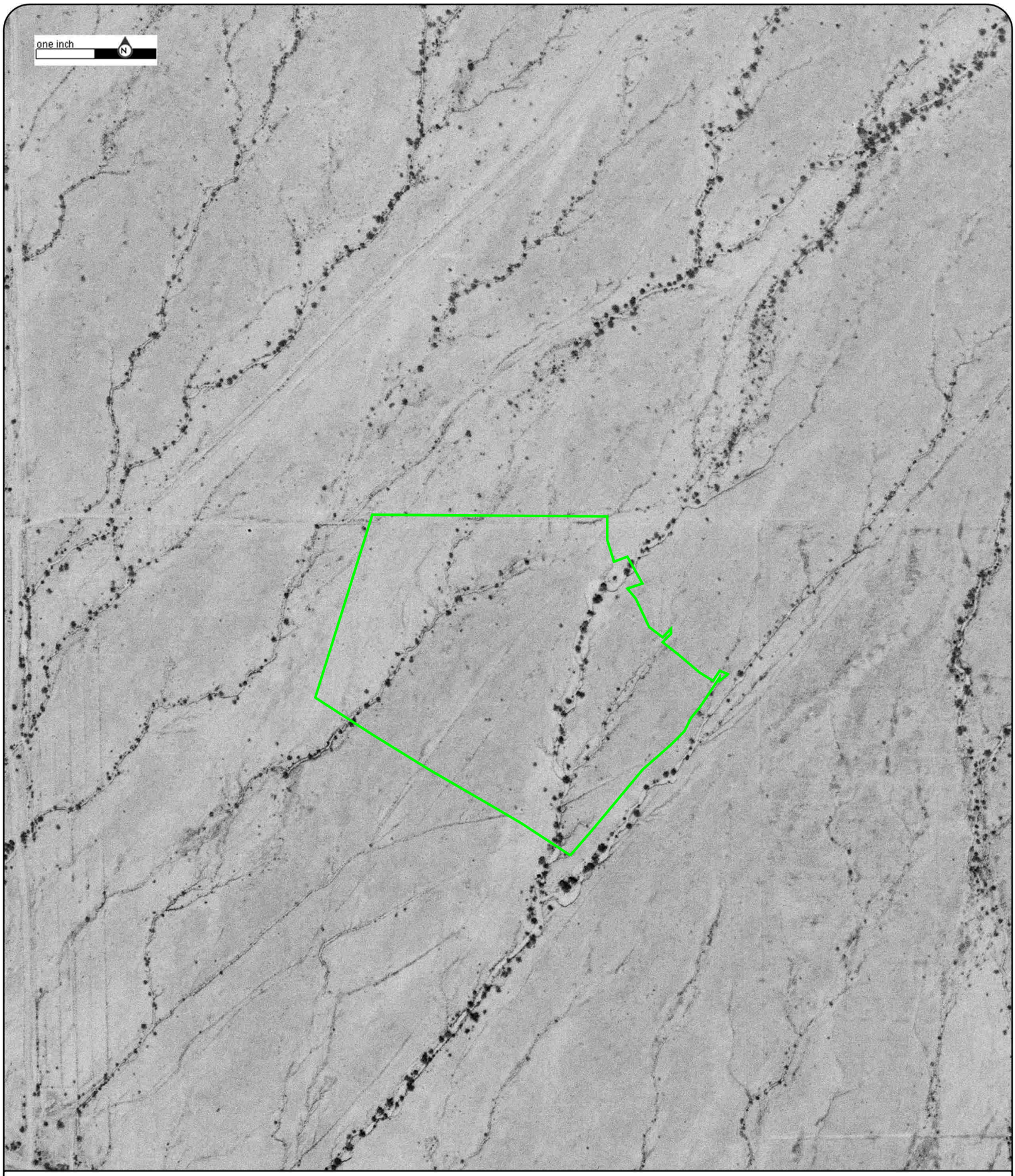

Year: 1962
Source: USGS
Scale: 1" = 500'
Comment:

Address: SE of L101 and SR51, Phoenix, AZ
Approx Center: -111.9896603,33.66800021

Order No: 22081800304



Year: 1953
Source: AMS
Scale: 1" = 500'
Comment:

Address: SE of L101 and SR51, Phoenix, AZ
Approx Center: -111.9896603,33.66800021

Order No: 22081800304



Year: 1949
Source: ASCS
Scale: 1" = 500'
Comment:

Address: SE of L101 and SR51, Phoenix, AZ
Approx Center: -111.9896603,33.66800021

Order No: 22081800304

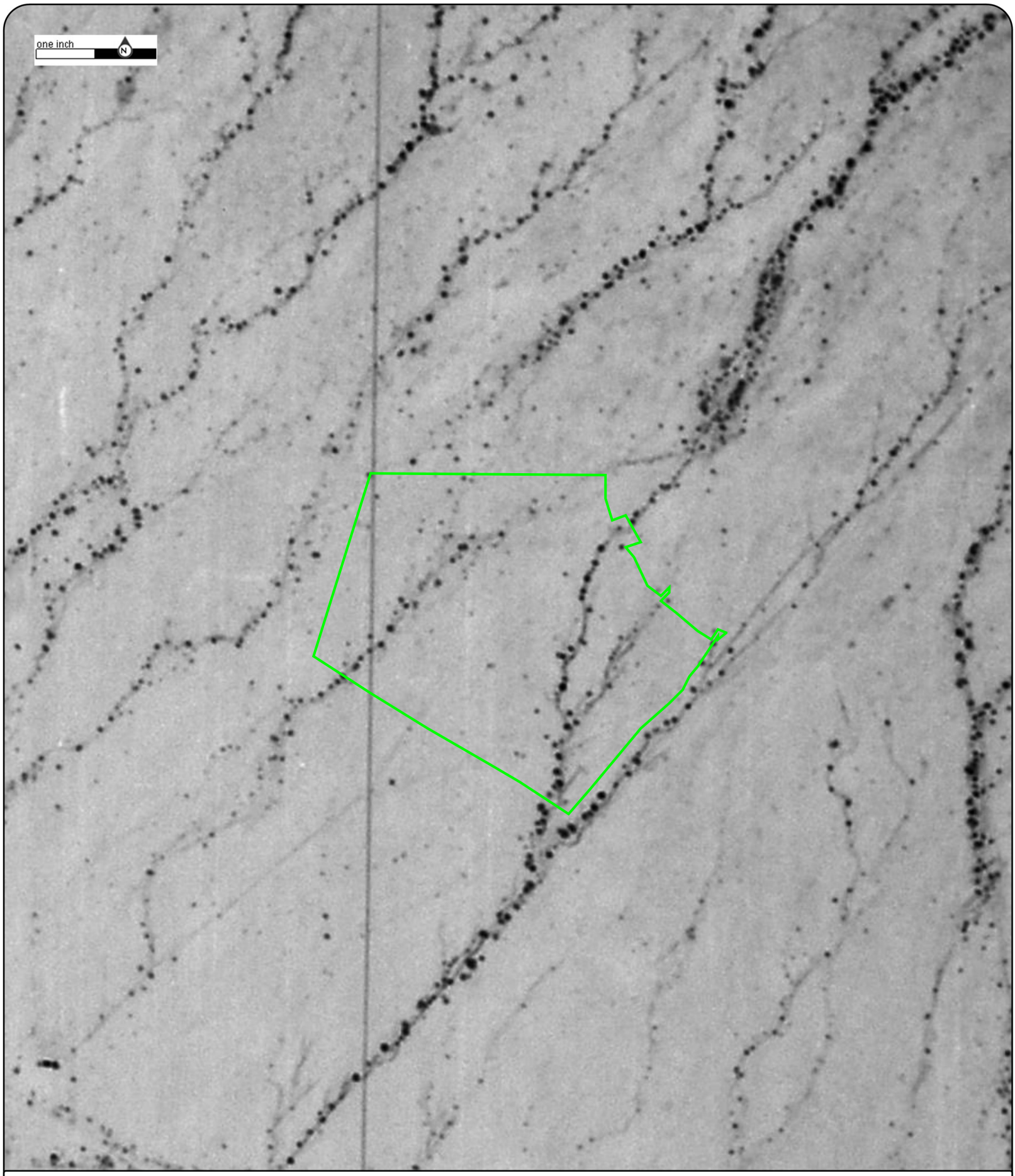

Year: 1940
Source: ASCS
Scale: 1" = 500'
Comment:

Address: SE of L101 and SR51, Phoenix, AZ
Approx Center: -111.9896603,33.66800021

Order No: 22081800304

Appendix D: ERIS Historical Topographic Maps

TOPOGRAPHIC MAPS

Project Property:	Project Christmas SE of L101 and SR51 Phoenix AZ None
Project No:	091789071
Requested By:	Kimley-Horn & Associates, Inc
Order No:	22081800304
Date Completed:	August 19, 2022

Environmental Risk Information Services
A division of Glacier Media Inc.
1.866.517.5204 | info@erisinfo.com | erisinfo.com

We have searched USGS collections of current topographic maps and historical topographic maps for the project property. Below is a list of maps found for the project property and adjacent area. Maps are from 7.5 and 15 minute topographic map series, if available.

Year	Map Series
2021	7.5
2018	7.5
2014	7.5
1982	7.5
1973	7.5
1971	7.5
1964	7.5
1906	15
1904	15

Topographic Map Symbology for the maps may be available in the following documents:

Pre-1947

Page 223 of 1918 Topographic Instructions

Page 130 of 1928 Topographic Instructions

1947-2009

Topographic Map Symbols

2009-present

US Topo Map Symbols

Topographic Maps included in this report are produced by the USGS and are to be used for research purposes including a phase I report. Maps are not to be resold as commercial property.
No warranty of Accuracy or Liability for ERIS: The information contained in this report has been produced by ERIS Information Inc.(in the US) and ERIS Information Limited Partnership (in Canada), both doing business as 'ERIS', using Topographic Maps produced by the USGS. This maps contained herein does not purport to be and does not constitute a guarantee of the accuracy of the information contained herein. Although ERIS has endeavored to present you with information that is accurate, ERIS disclaims, any and all liability for any errors, omissions, or inaccuracies in such information and data, whether attributable to inadvertence, negligence or otherwise, and for any consequences arising therefrom. Liability on the part of ERIS is limited to the monetary value paid for this report.

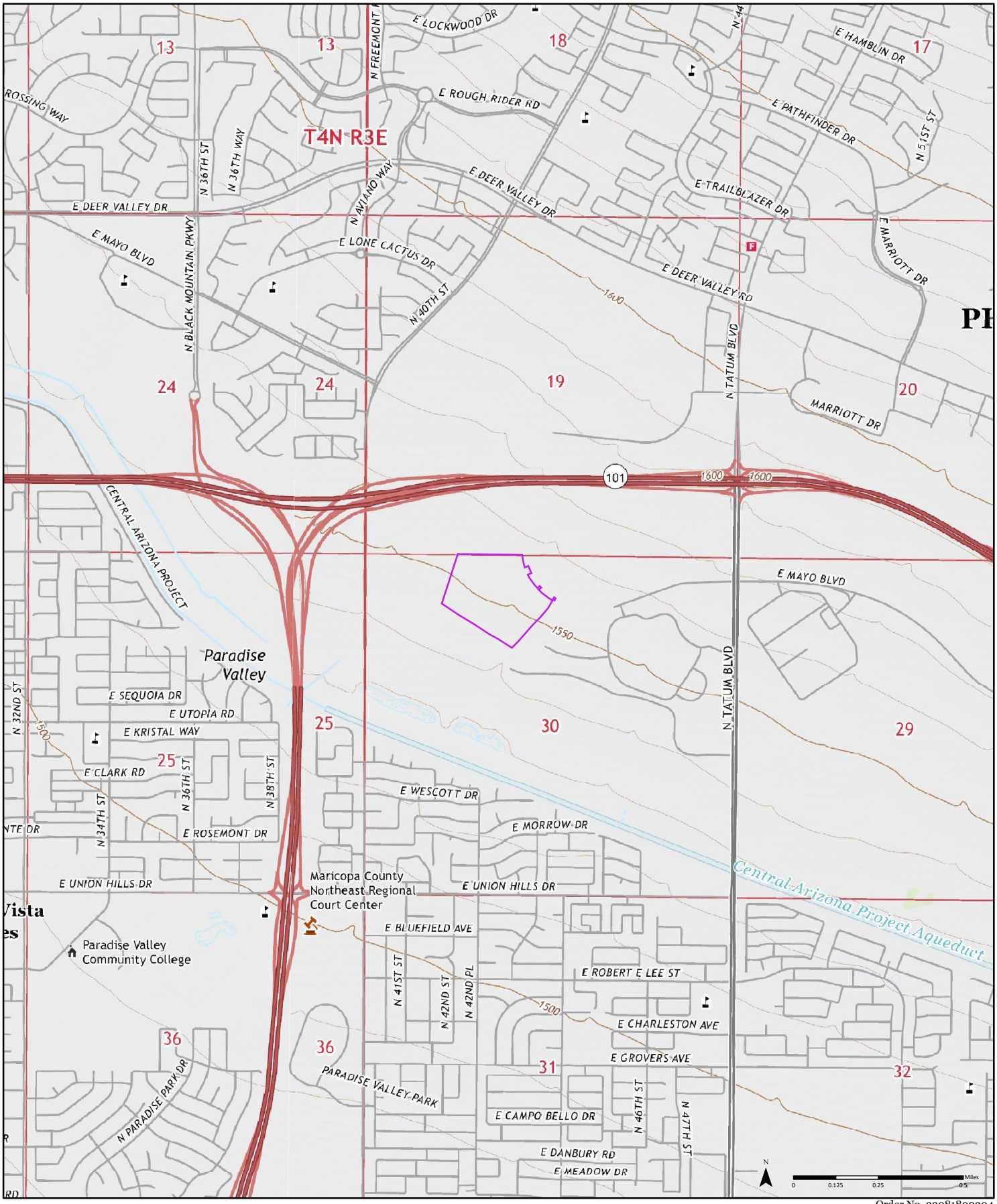

Order No. 22081800304

2021

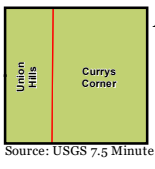

Available Quadrangle(s): Currys Corner, AZ
Union Hills, AZ

Source: USGS 7.5 Minute Topographic Map

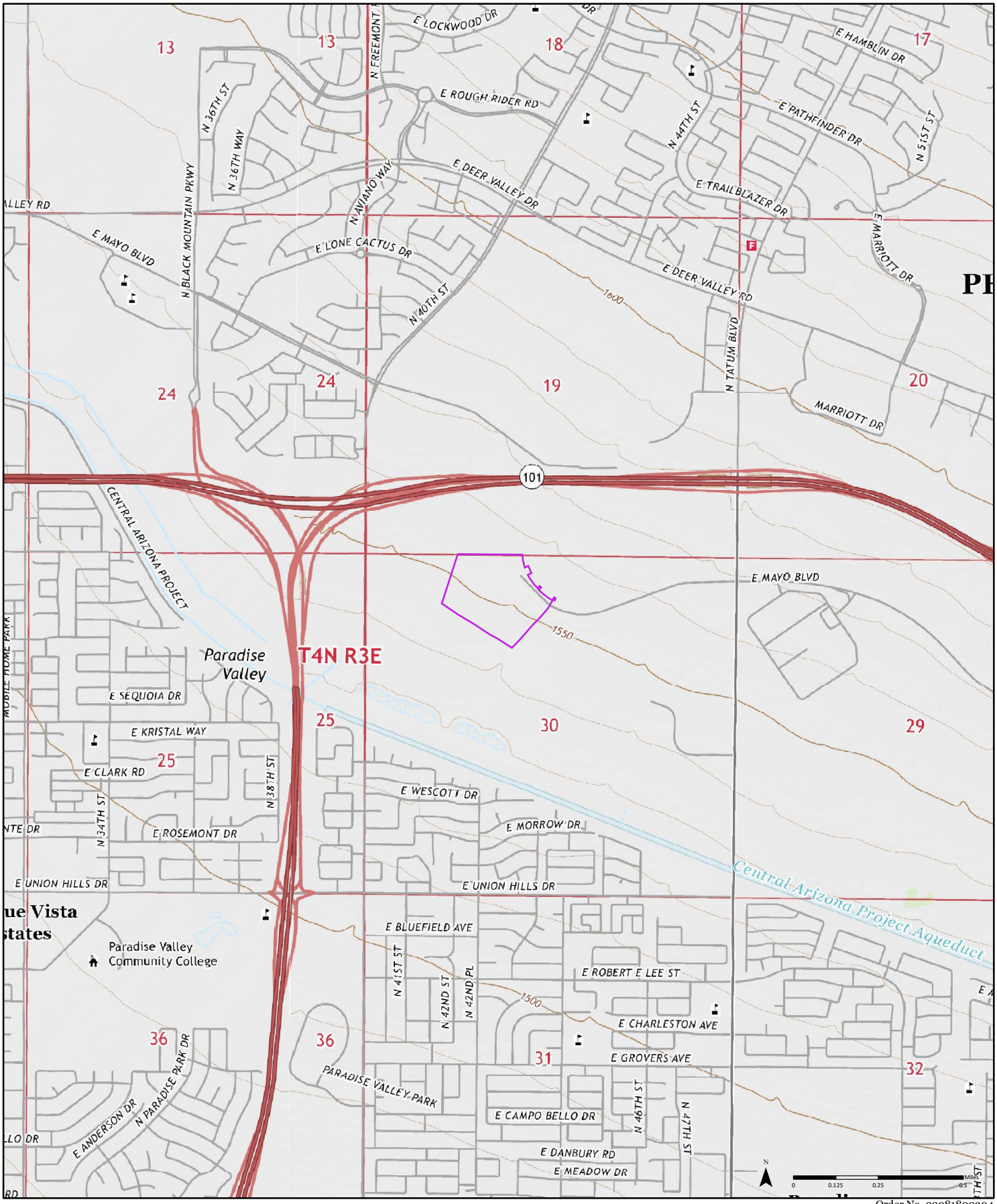

Order No. 22081800304

2018

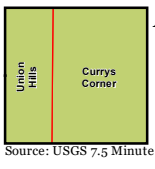

Available Quadrangle(s): Currys Corner, AZ
Union Hills, AZ

Source: USGS 7.5 Minute Topographic Map

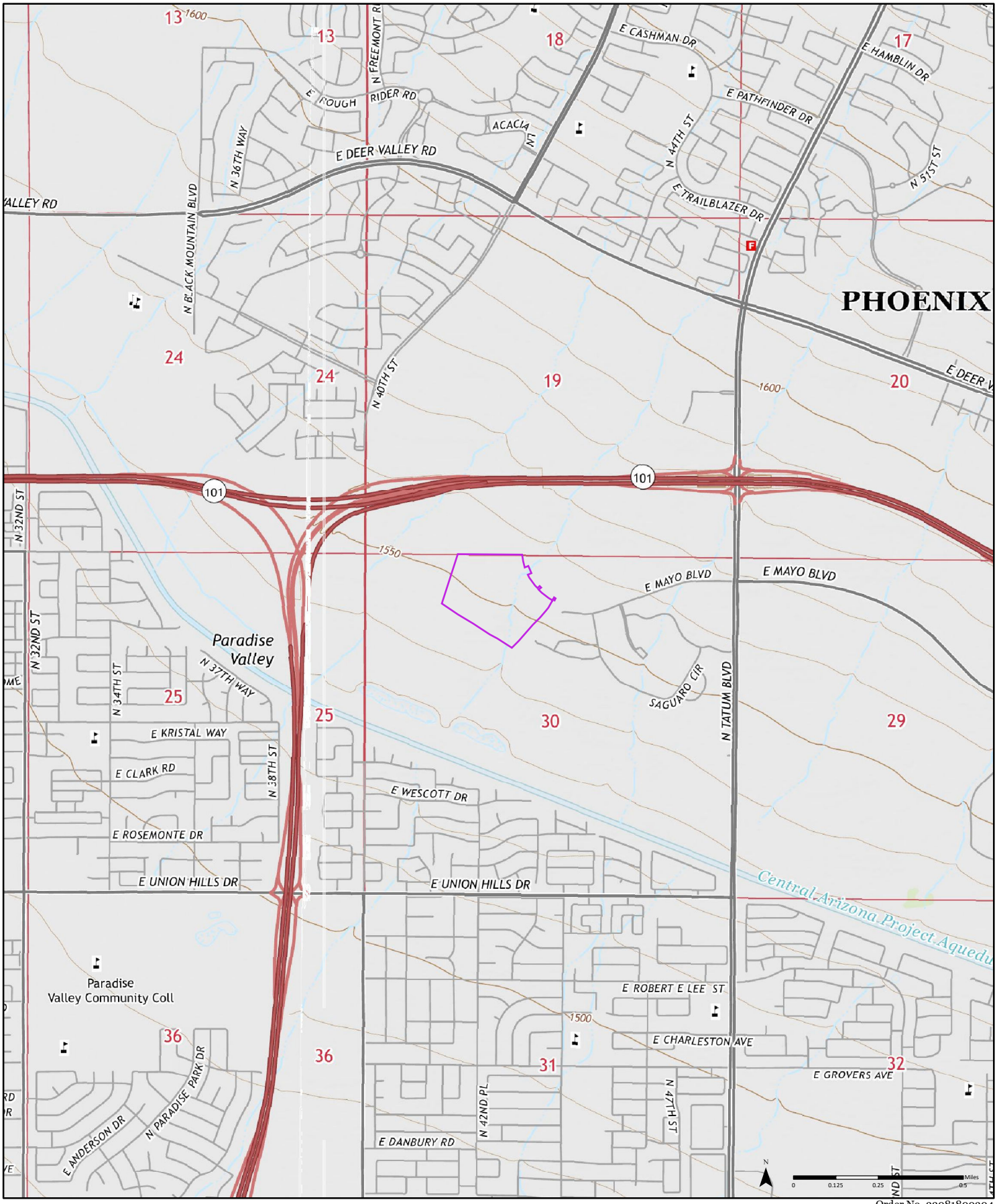

Order No. 22081800304

2014

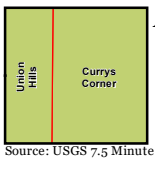

Available Quadrangle(s): Currys Corner, AZ
Union Hills, AZ

Source: USGS 7.5 Minute Topographic Map

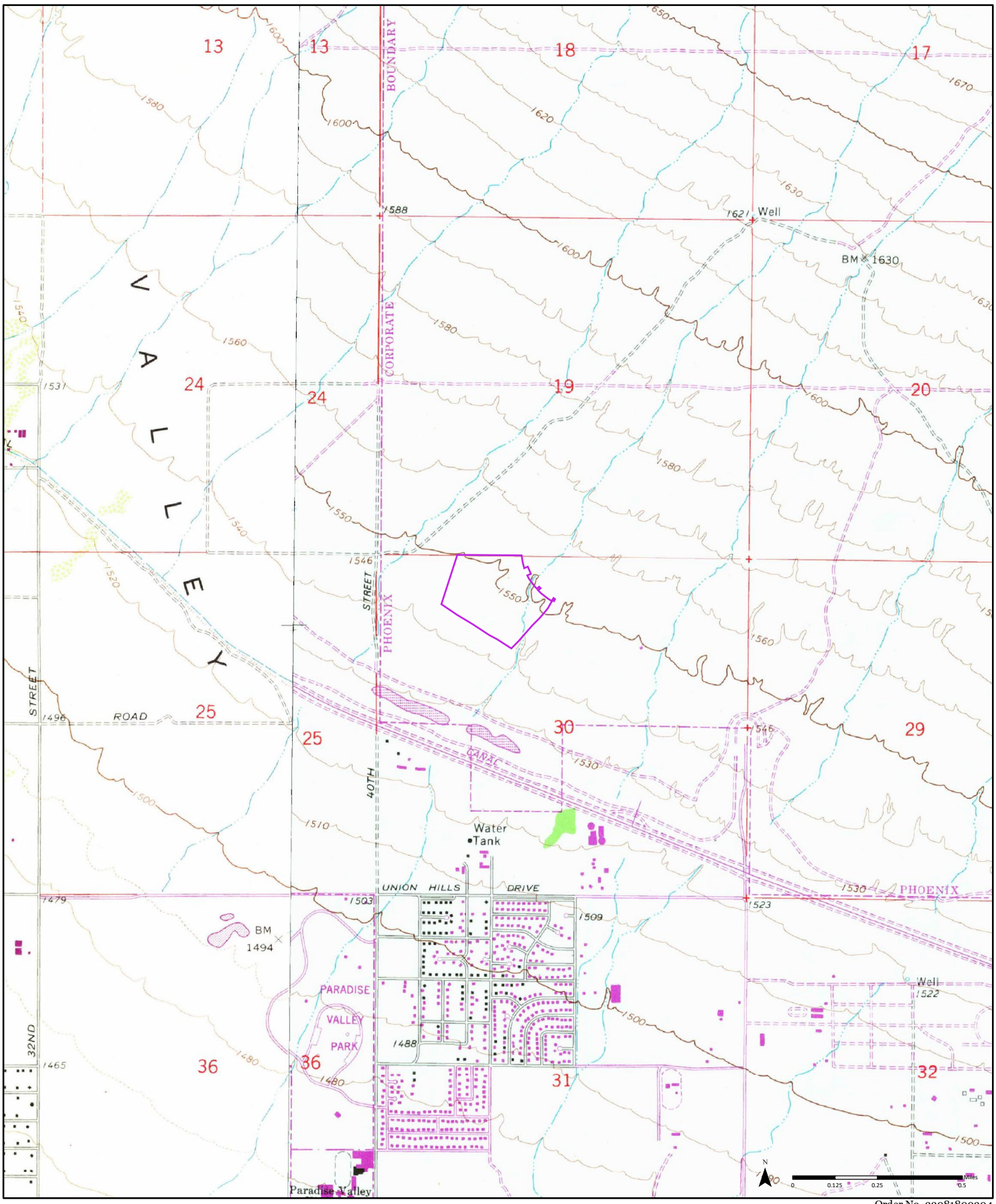

Order No. 22081800304

1982

(1-1973)
Aerial Photo Year: 1973
Photo Revision Year: 1973

(2-1982)
Aerial Photo Year: 1978
Photo Revision Year: 1982

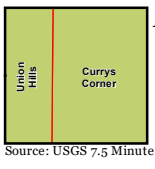

Available Quadrangle(s): Currys Corner, AZ(2-1982)
Union Hills, AZ(1-1973)

Source: USGS 7.5 Minute Topographic Map

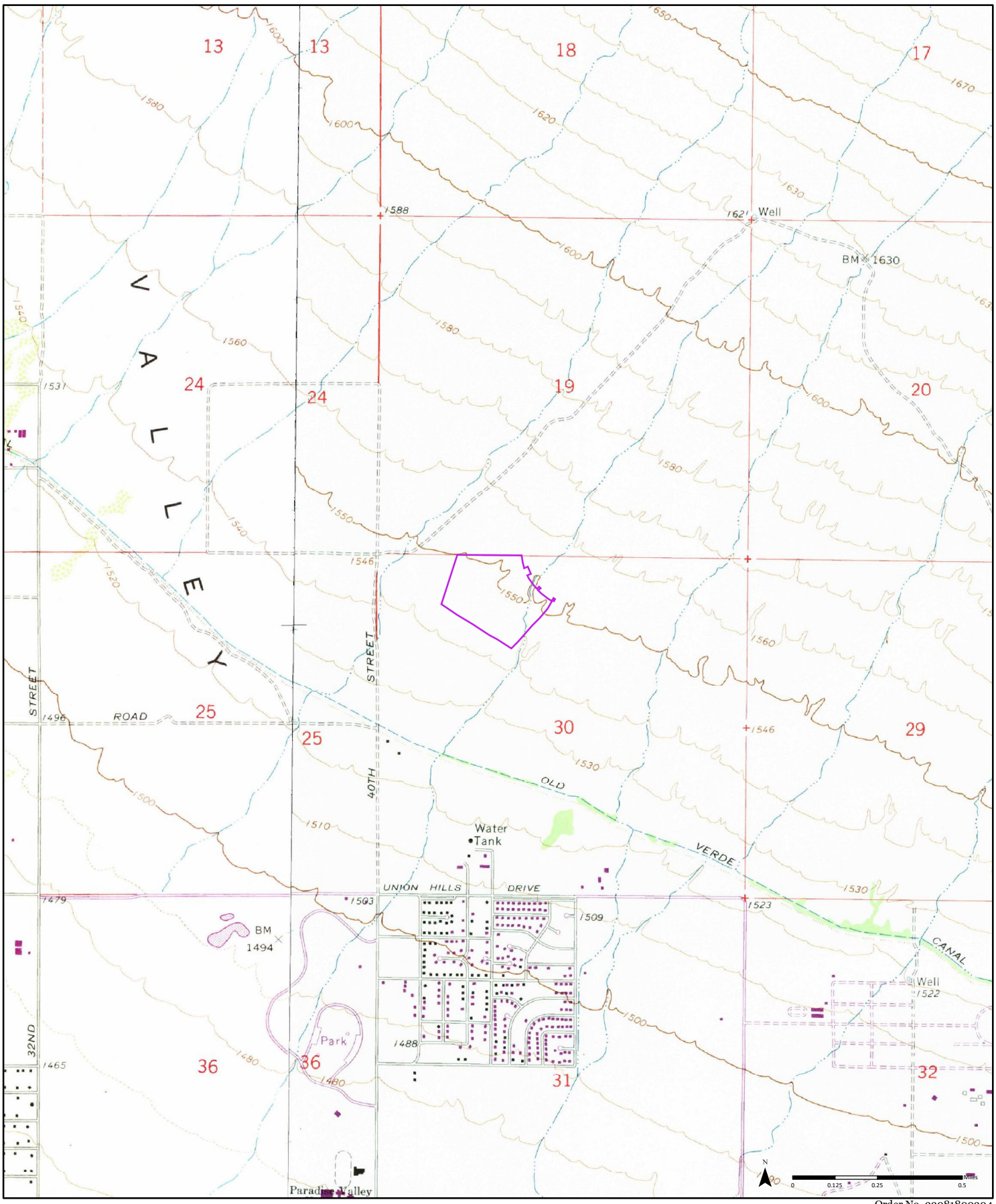

Order No. 22081800304

1973

(1-1973)
Aerial Photo Year: 1973
Photo Revision Year: 1973

(2-1973)
Aerial Photo Year: 1973
Photo Revision Year: 1973

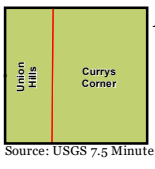

Available Quadrangle(s): Currys Corner, AZ(2-1973)
Union Hills, AZ(1-1973)

Source: USGS 7.5 Minute Topographic Map



1971

(1-1971)
Aerial Photo Year: 1971

(2-1971)
Aerial Photo Year: 1971

Order No. 22081800304

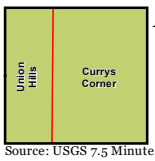

Available Quadrangle(s): Currys Corner, AZ(1-1971)
Union Hills, AZ(2-1971)

Source: USGS 7.5 Minute Topographic Map

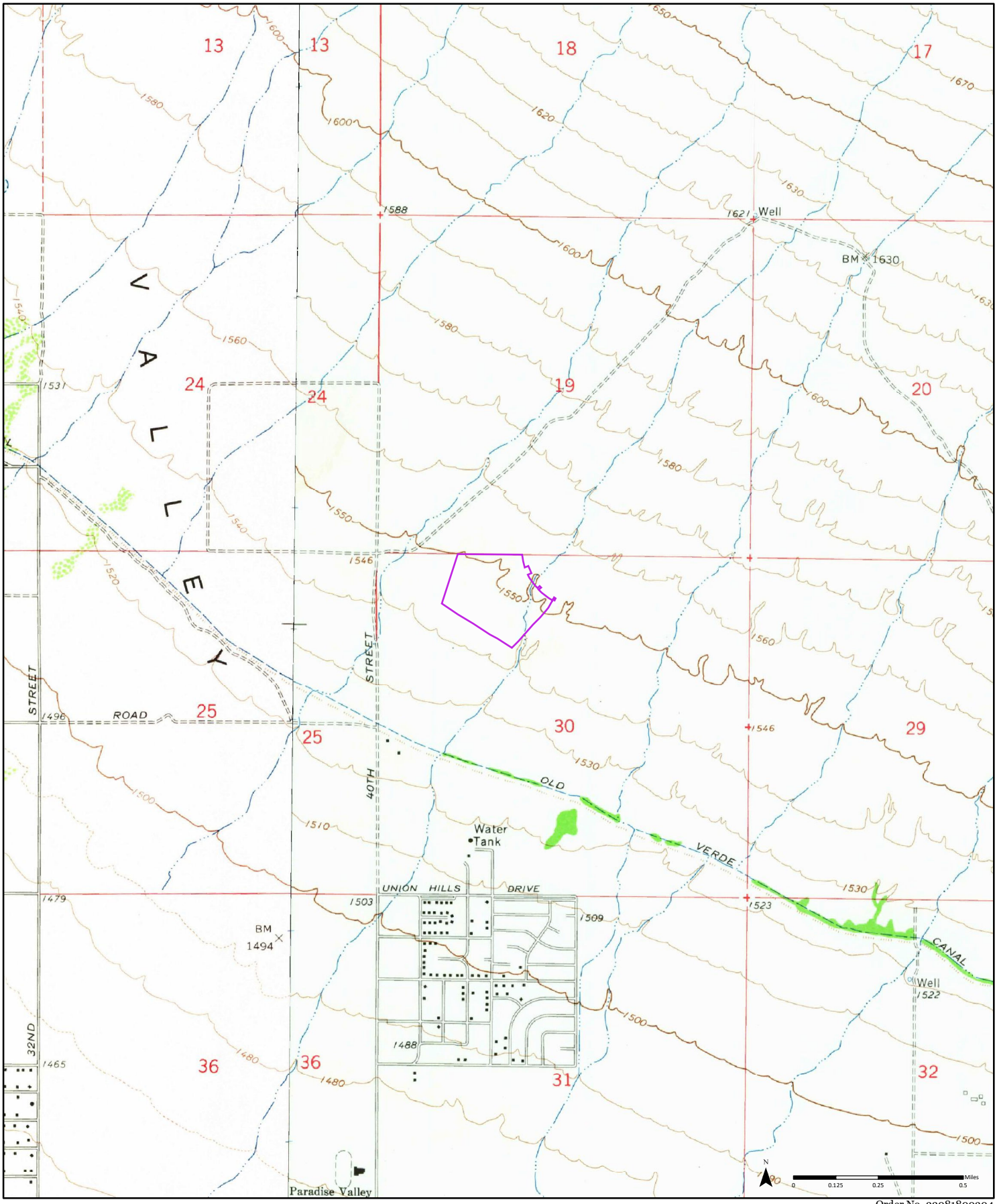

Order No. 22081800304

1964 (1-1964) *Aerial Photo Year: 1962* (2-1964) *Aerial Photo Year: 1962*

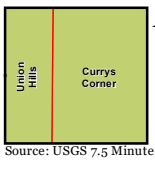

Available Quadrangle(s): Currys Corner, AZ(1-1964)
Union Hills, AZ(2-1964)

Source: USGS 7.5 Minute Topographic Map

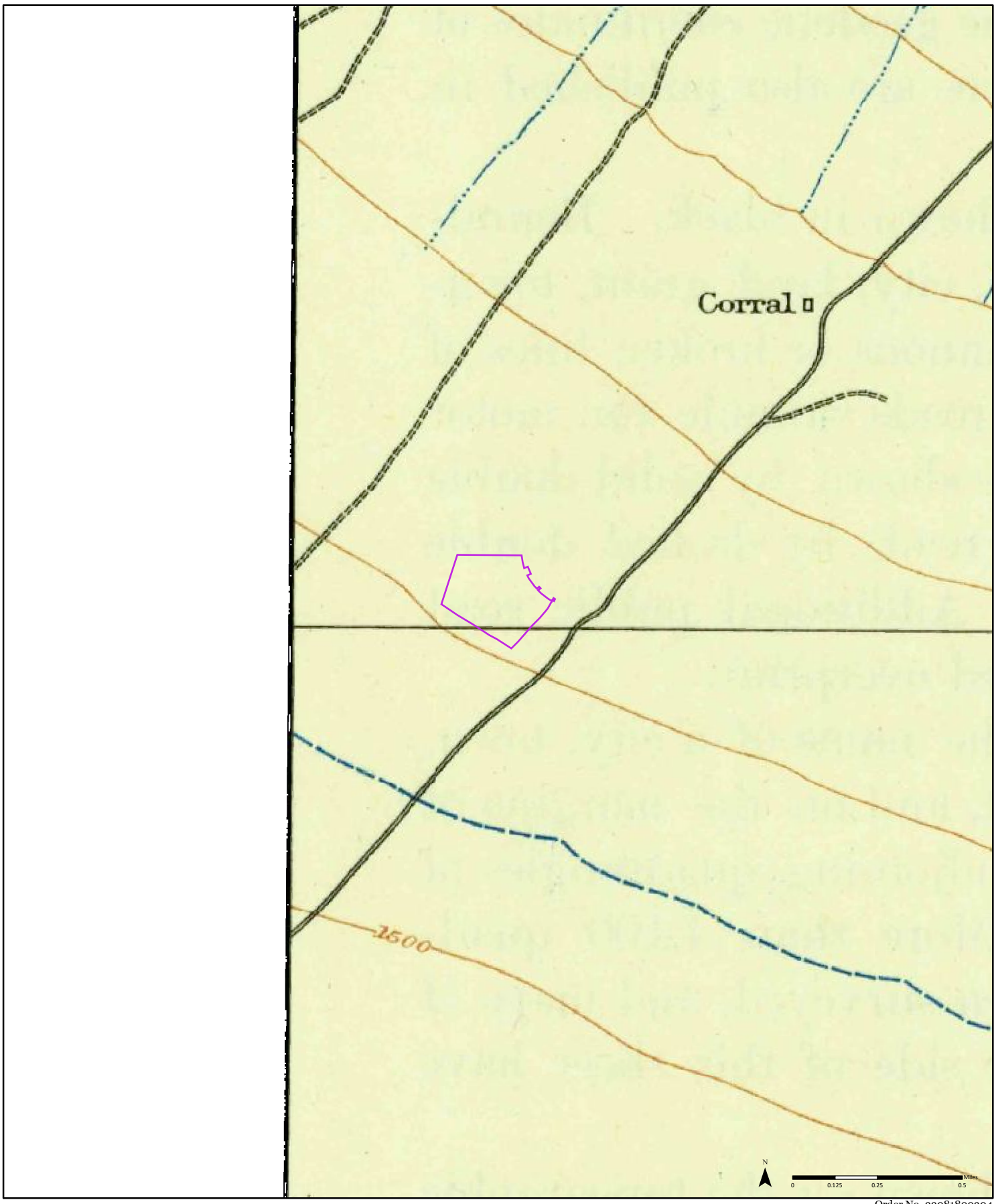

Order No. 22081800304

1906

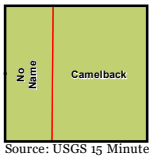

Available Quadrangle(s): Camelback, AZ

Source: USGS 15 Minute Topographic Map

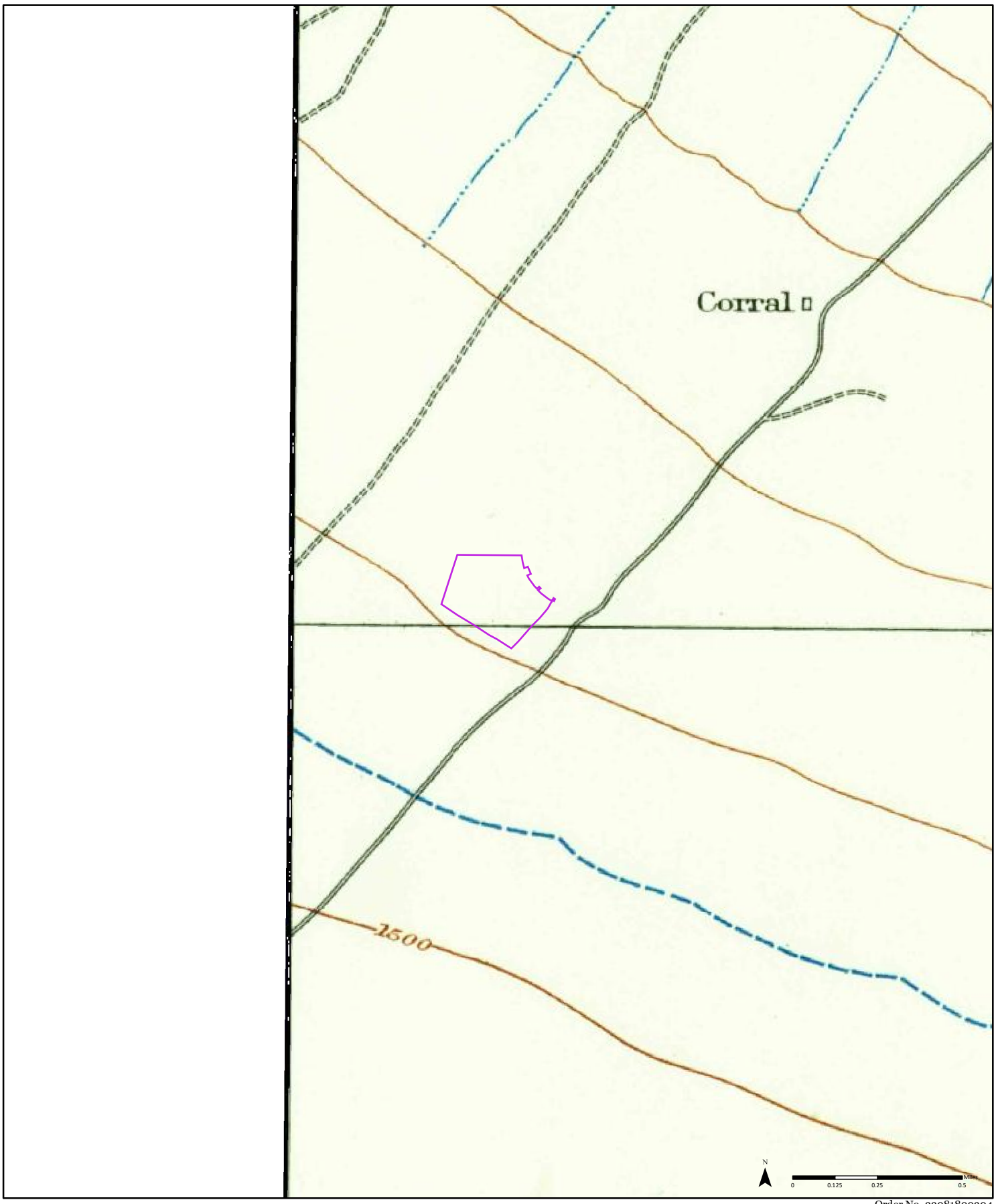

Order No. 22081800304

1904

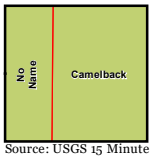

Available Quadrangle(s): Camelback, AZ

Source: USGS 15 Minute Topographic Map

Appendix E: ERIS City Directory

CITY DIRECTORY

Project Property:	*Project Christmas* *SE of L101 and SR51* *Phoenix,AZ*
Project No:	*091789071*
Requested By:	*Kimley-Horn & Associates, Inc*
Order No:	*22081800304*
Date Completed:	*August 22, 2022*

Environmental Risk Information Services
A division of Glacier Media Inc.
1.866.517.5204 | info@erisinfo.com | erisinfo.com

August 22, 2022
RE: CITY DIRECTORY RESEARCH
SE of L101 and SR51
Phoenix,AZ

Thank you for contacting ERIS for an City Directory Search for the site described above. Our staff has conducted a reverse listing City Directory search to determine prior occupants of the subject site and adjacent properties. We have provided the nearest addresses(s) when adjacent addresses are not listed. If we have searched a range of addresses, all addresses in that range found in the Directory are included.

Note: Reverse Listing Directories generally are focused on more highly developed areas. Newly developed areas may be covered in the more recent years, but the older directories will tend to cover only the "central" parts of the city. To complete the search, we have either utilized the ACPL, Library of Congress, State Archives, and/or a regional library or history center as well as multiple digitized directories. These do not claim to be a complete collection of all reverse listing city directories produced.

ERIS has made every effort to provide accurate and complete information but shall not be held liable for missing, incomplete or inaccurate information. To complete this search we used the general range(s) below to search for relevant findings. If you believe there are additional addresses or streets that require searching please contact us at 866-517-5204.

Search Criteria:
All of Mayo Blvd
Search Notes:

Search Results Summary

Date	Source	Comment
2020	DIGITAL BUSINESS DIRECTORY	
2016	DIGITAL BUSINESS DIRECTORY	
2012	DIGITAL BUSINESS DIRECTORY	
2008	DIGITAL BUSINESS DIRECTORY	
2003	DIGITAL BUSINESS DIRECTORY	
2000	DIGITAL BUSINESS DIRECTORY	
1997	COLE	
1994	COLE	
1990	COLE	
1986	COLE	
1981	COLE	
1975	COLE	
1970	COLE	
1966	COLE	
1960	MULLIN KILLE	
1956	MULLIN KILLE	
1951	MULLIN KILLE	
1945	PHOENIX DIRECTORY CO	
1940	ARIZONA DIRECTORY CO	
1935	ARIZONA DIRECTORY CO	
1930	ARIZONA DIRECTORY CO	
1925	ARIZONA DIRECTORY CO	

407 total records. Part 1 of 7

3535 **CUTTS, MATTHEW**...*PHYSICAL THERAPISTS*
3535 **LIFE 180 CHURCH**...*CHURCHES*
3535 **PINNACLE HIGH SCHOOL**...*SCHOOLS*
3535 **PINNACLE HIGH SCHOOL**...*SCHOOLSUNIVERSITIES & COLLEGES ACADEMIC*
4555 **A GORSKI**...*RESIDENTIAL*
4555 **ACACIA**...*SENIOR CITIZENS HOUSING*
4555 **ALAN ROLLEY**...*RESIDENTIAL*
4555 **ALDEN HILL**...*RESIDENTIAL*
4555 **ALLEN KOEHLINGER**...*RESIDENTIAL*
4555 **ANETA ROWE**...*RESIDENTIAL*
4555 **ANITA QUADRACCI**...*RESIDENTIAL*
4555 **ANN FUNK**...*RESIDENTIAL*
4555 **ANNABELLE BURNS**...*RESIDENTIAL*
4555 **ANNE WOLLNER**...*RESIDENTIAL*
4555 **ARNOLD PORTIGAL**...*RESIDENTIAL*
4555 **BANKERS TRUST**...*BANKS*
4555 **BARBARA ALPERS**...*RESIDENTIAL*
4555 **BARBARA HABIG**...*RESIDENTIAL*
4555 **BARR, CATHERINE NP**...*NURSES-PRACTITIONERS*
4555 **BETTIANN REESE**...*RESIDENTIAL*
4555 **BETTY BUTTON**...*RESIDENTIAL*
4555 **BETTY CURLEY**...*RESIDENTIAL*
4555 **BETTY HARKER**...*RESIDENTIAL*
4555 **BETTY SISSON**...*RESIDENTIAL*
4555 **BODY WISE INTL CONSULTANT**...*E-COMMERCE*
4555 **BRENDA HAWRYLKIW**...*RESIDENTIAL*
4555 **BRENT REPLOGLE**...*RESIDENTIAL*
4555 **CANDACE RICHARDS**...*RESIDENTIAL*
4555 **CAROL GASSER**...*RESIDENTIAL*
4555 **CAROL WAGNER**...*RESIDENTIAL*
4555 **CAROLE SPANGRUD**...*RESIDENTIAL*
4555 **CAROLYN REES**...*RESIDENTIAL*
4555 **CAROLYN TRAVIS**...*RESIDENTIAL*
4555 **CHARLES FOREMAN**...*RESIDENTIAL*
4555 **CHARLES RUNBECK**...*RESIDENTIAL*
4555 **CINDY SPENCER**...*RESIDENTIAL*
4555 **COREEN YOUNG**...*RESIDENTIAL*
4555 **CURTIS WESTLEY**...*RESIDENTIAL*
4555 **DANIEL SIMON**...*RESIDENTIAL*
4555 **DAVID ROBB**...*RESIDENTIAL*
4555 **DEY, MELISSA NP**...*NURSES-PRACTITIONERS*
4555 **DON PIERSON**...*RESIDENTIAL*
4555 **DONALD MILLER**...*RESIDENTIAL*
4555 **DONNA DOMAGALA**...*RESIDENTIAL*
4555 **DORIS LARSON**...*RESIDENTIAL*
4555 **DOROTHY GROSS**...*RESIDENTIAL*
4555 **DOROTHY MILLETT**...*RESIDENTIAL*
4555 **EARL VENDER**...*RESIDENTIAL*
4555 **ELAINE GROBSTEIN**...*RESIDENTIAL*
4555 **ELAINE HALLS**...*RESIDENTIAL*
4555 **ELEANOR BREMER**...*RESIDENTIAL*
4555 **ELEANOR SIMPSON**...*RESIDENTIAL*
4555 **ELITE EXPRESS**...*MERCHANDISE BROKERS*
4555 **ELIZABETH DOYLE**...*RESIDENTIAL*
4555 **ELODEE PORTIGAL**...*RESIDENTIAL*
4555 **ESTELLE WADE**...*RESIDENTIAL*
4555 **ESTHER RHODES**...*RESIDENTIAL*
4555 **ESTHER ZUHLKE**...*RESIDENTIAL*
4555 **EWING TURNER**...*RESIDENTIAL*
4555 **FLOM RACOMA, KEHART FLOM NP**...*PHYSICIANS & SURGEONS*
4555 **FOY MINNEMA**...*RESIDENTIAL*
4555 **FRANK JOHNSON**...*RESIDENTIAL*
4555 **G DEPPEN**...*RESIDENTIAL*
4555 **GEORGE MORRISON**...*RESIDENTIAL*
4555 **GERALDINE RYAN**...*RESIDENTIAL*
4555 **GLORIA BUTLER**...*RESIDENTIAL*
4555 **GLORIA MUELLER**...*RESIDENTIAL*

2020 MAYO BLVD
SOURCE: DIGITAL BUSINESS DIRECTORY

Part 2 of 7

4555 **GLORIA WAGNER**...*RESIDENTIAL*
4555 **HARLAN JORGENSEN**...*RESIDENTIAL*
4555 **HAROLD PACHTMAN**...*RESIDENTIAL*
4555 **HAROLD PHELPS**...*RESIDENTIAL*
4555 **HARRY PETRIE**...*RESIDENTIAL*
4555 **HARVEY GRAF**...*RESIDENTIAL*
4555 **HELEN GRAY**...*RESIDENTIAL*
4555 **HELEN WHIPPLE**...*RESIDENTIAL*
4555 **HELENLEE PARDI**...*RESIDENTIAL*
4555 **HILDA AMATO**...*RESIDENTIAL*
4555 **JACKSON PECAUT**...*RESIDENTIAL*
4555 **JACQUELINE WEBERG**...*RESIDENTIAL*
4555 **JAMES COOK**...*RESIDENTIAL*
4555 **JAMES DITZLER**...*RESIDENTIAL*
4555 **JAMES GRADY**...*RESIDENTIAL*
4555 **JAMES LORENZ**...*RESIDENTIAL*
4555 **JANE GAYLORD**...*RESIDENTIAL*
4555 **JANE INNES**...*RESIDENTIAL*
4555 **JANICE BRACKEN**...*RESIDENTIAL*
4555 **JEAN BROOKS**...*RESIDENTIAL*
4555 **JERRY COHN**...*RESIDENTIAL*
4555 **JESSIE MOORE**...*RESIDENTIAL*
4555 **JIM BOWMAN**...*RESIDENTIAL*
4555 **JOAN CREEDON**...*RESIDENTIAL*
4555 **JOAN FEDDERN**...*RESIDENTIAL*
4555 **JOAN MILLER**...*RESIDENTIAL*
4555 **JOAN REEP**...*RESIDENTIAL*
4555 **JOANNE SWABACK**...*RESIDENTIAL*
4555 **JOE FANJUL**...*RESIDENTIAL*
4555 **JOE NAGEOTTE**...*RESIDENTIAL*
4555 **JOHN CADY**...*RESIDENTIAL*
4555 **JOHN HARO**...*RESIDENTIAL*
4555 **JOHN HEATON**...*RESIDENTIAL*
4555 **JOHN REDFIELD**...*RESIDENTIAL*
4555 **JON KELLER**...*RESIDENTIAL*
4555 **JULIA BULLINGTON**...*RESIDENTIAL*
4555 **KAREN KATZENSTEIN**...*RESIDENTIAL*
4555 **KAREN PERRY**...*RESIDENTIAL*
4555 **KARLYN WITTE**...*RESIDENTIAL*
4555 **LAUREN MORIN**...*RESIDENTIAL*
4555 **LILLIAN TOLES**...*RESIDENTIAL*
4555 **LINDA SHAW**...*RESIDENTIAL*
4555 **LOREN MELLENDORF**...*RESIDENTIAL*
4555 **M POPP**...*RESIDENTIAL*
4555 **MADELINE SCOTT**...*RESIDENTIAL*
4555 **MARCIA SELIG**...*RESIDENTIAL*
4555 **MARGARET HOWE**...*RESIDENTIAL*
4555 **MARGARET HUEY**...*RESIDENTIAL*
4555 **MARGARET WILSON**...*RESIDENTIAL*
4555 **MARJORIE THORNTON**...*RESIDENTIAL*
4555 **MARLAN POLHEMUS**...*RESIDENTIAL*
4555 **MARTIN KATZ**...*RESIDENTIAL*
4555 **MARTIN LADERMAN**...*RESIDENTIAL*
4555 **MARTIN O'SULLIVAN**...*RESIDENTIAL*
4555 **MARY BAUMP**...*RESIDENTIAL*
4555 **MARY CURRY**...*RESIDENTIAL*
4555 **MARY SAILER**...*RESIDENTIAL*
4555 **MICHAEL HIRSCH**...*RESIDENTIAL*
4555 **MICHELLE BUCHHOLZ**...*RESIDENTIAL*
4555 **MILAN JURCO**...*RESIDENTIAL*
4555 **MIRIAM BRORBY**...*RESIDENTIAL*
4555 **MORTON GOLDMAN**...*RESIDENTIAL*
4555 **NAN RHODES**...*RESIDENTIAL*
4555 **NANCY LAMB**...*RESIDENTIAL*
4555 **NEAL DERICKSON**...*RESIDENTIAL*
4555 **NICHOLAS KRAMOLC**...*RESIDENTIAL*
4555 **NICK ROGERS**...*RESIDENTIAL*
4555 **NOORANBAKHT, BITA MD**...*PHYSICIANS & SURGEONS*

Part 3 of 7

4555 NURSE PRACTITIONERS R US...NURSES & NURSES' REGISTRIES
4555 PATRICIA WRIGHT...RESIDENTIAL
4555 PATRICK COLE...RESIDENTIAL
4555 PAUL STAMAN...RESIDENTIAL
4555 PHIL DOUGLIS...RESIDENTIAL
4555 PHYLLIS HIRSCH...RESIDENTIAL
4555 PHYLLIS TURELL...RESIDENTIAL
4555 R LIBLING...RESIDENTIAL
4555 RALPH HIRSCH...RESIDENTIAL
4555 RAYMOND WITTCOFF...RESIDENTIAL
4555 RENEE AGRESTA...RESIDENTIAL
4555 ROBERT TANCER...RESIDENTIAL
4555 RONALD THOMS...RESIDENTIAL
4555 ROSEMARY KELLY...RESIDENTIAL
4555 RUTH DAVIDSON...RESIDENTIAL
4555 SAGEWOOD...HOME HEALTH SERVICE
4555 SAGEWOOD AT DESERT RIDGE...HOME HEALTH SERVICE
4555 SAGEWOOD AT DESERT RIDGE...RETIREMENT COMMUNITIES & HOMES
4555 SAMUEL KOWAL...RESIDENTIAL
4555 SANDRA MOSES...RESIDENTIAL
4555 SANDRA WHITE...RESIDENTIAL
4555 SHARON KOCH...RESIDENTIAL
4555 SHIRLEY ELLIOT...RESIDENTIAL
4555 SHIRLEY GALLAGHER JR...RESIDENTIAL
4555 SKIBBA, JOSEPH L MD...PHYSICIANS & SURGEONS
4555 SUE KENNEDY...RESIDENTIAL
4555 SUSAN DILLER...RESIDENTIAL
4555 THOMAS SAVAGE...RESIDENTIAL
4555 VLASTA JURCO...RESIDENTIAL
4555 WILLIAM PENDLETON...RESIDENTIAL
4725 MUSICAL INSTRUMENT MUSEUM...MUSEUMS
5665 RESIDENCE INN...HOTELS & MOTELS
5701 GALLAGHER, ELIZABETH H RN...NURSES & NURSES' REGISTRIES
5777 ADAMSKI, JILL MD...MEDICAL & SURGICAL SVC ORGANIZATIONS
5777 ADAMSKI, JILL MD...PHYSICIANS & SURGEONS
5777 AMITY, MARGIE E NP...NURSES-PRACTITIONERS
5777 ANGULO, STACEY NP...NURSES-PRACTITIONERS
5777 ARTHUR, JAYMESON MD...PHYSICIANS & SURGEONS
5777 BAILON, JOSEPH M...NURSES-LICENSED-ANESTHETIST
5777 BAUMANN, CORALIE P PA...PHYSICIANS ASSISTANTS
5777 BAUMANN, CORALIE P PA...PHYSICIANS & SURGEONS
5777 BETCHER, JEFFREY A...PHARMACISTS
5777 BUTLER, KRISTINA A MD...PHYSICIANS & SURGEONS
5777 CREPEAU, AMY Z MD...PHYSICIANS & SURGEONS
5777 CURRIT, GREGORY...NURSES-LICENSED-ANESTHETIST
5777 DIETRICH, BOB D DO...PHYSICIANS & SURGEONS
5777 DIETRICH, BOB D DO...MEDICAL & SURGICAL SVC ORGANIZATIONS
5777 DIZON, LEE-ANN C NP...NURSES-PRACTITIONERS
5777 DRECHSEL, KEVIN M MD...PHYSICIANS & SURGEONS
5777 FERRY, LAURA E MD...PHYSICIANS & SURGEONS
5777 GAITAN, BRANTLEY MD...PHYSICIANS & SURGEONS
5777 GALATIS-GAZZO, LIZANNE PA...HOSPITAL CONSULTANTS
5777 HORN, KIMBERLY H...NURSES-PRACTITIONERS
5777 HUGHES, JENEVIEVE MD...PHYSICIANS & SURGEONS
5777 HUSKEY, JANNA LEIGH MD...PHYSICIANS & SURGEONS
5777 JONES, MEGAN R PA...PHYSICIANS ASSISTANTS
5777 KAMRANI, KAMBIZ MD...PHYSICIANS & SURGEONS
5777 KINARD, THERESA N MD...PHYSICIANS & SURGEONS
5777 KLUSOVSKY, LAURA E MD...PHYSICIANS & SURGEONS
5777 KLUSOVSKY, LAURA E MD...PHYSICIANS ASSISTANTS
5777 KNIGHT, EMILY...NURSES-PRACTITIONERS
5777 KVITEK, ANN...DIETITIANS
5777 LINDSTROM, SARAH LYNN NP...NURSES-PRACTITIONERS
5777 MAYO CLINIC...HOSPITALS
5777 MAYO HOSPITAL...EDUCATIONAL SERVICE-BUSINESS
5777 MCMAHAN, STEPHEN J PA...PHYSICIANS ASSISTANTS
5777 MISHRA, NITIN MD...PHYSICIANS & SURGEONS
5777 MOIRANO, MICHELE M PA...PHYSICIANS & SURGEONS

2020 MAYO BLVD
SOURCE: DIGITAL BUSINESS DIRECTORY

Part 4 of 7

5777 NOE, KATHERINE H MD...PHYSICIANS & SURGEONS
5777 PAWOL, JACOB DPT...PHYSICAL THERAPISTS
5777 PEARSON, DAVID G MD...PHYSICIANS & SURGEONS
5777 PIETROFITTA, ANITA...ACUPUNCTURE
5777 PONT, KYLIE...PHYSICIANS & SURGEONS
5777 PONT, KYLIE...PHYSICIANS ASSISTANTS
5777 RAYNOR, GWENDOLYN L MD...PHYSICIANS & SURGEONS
5777 RICHARDS, ALEXANDRA E...NURSES-PRACTITIONERS
5777 RILEY, ANDREA L PT...PHYSICAL THERAPISTS
5777 ROBETORYE, RYAN MD...PHYSICIANS & SURGEONS
5777 ROSENTHAL, JULIE MD...PHYSICIANS & SURGEONS
5777 SELF, CAROLINE...PHYSICIANS & SURGEONS
5777 SELF, CAROLINE...OFFICES OF ALL OTHER MISC HEALTH PRACTITIONERS
5777 TRAUB, STEPHEN J MD...PHYSICIANS & SURGEONS
5777 VERN-GROSS, TAMARA Z DO...PHYSICIANS & SURGEONS
5777 VERN-GROSS, TAMARA Z DO...MEDICAL & SURGICAL SVC ORGANIZATIONS
5777 WORST, ALYCIA H...SOCIAL WORKERS
5779 ATTIG, STACIE...NURSES-PRACTITIONERS
5779 KREYMERMAN, PETER MD...PHYSICIANS & SURGEONS
5779 MAYO CLINIC OUTPATIENT OFFICE...OUTPATIENT SERVICES
5801 HOSPICE OF THE VALLEY...NONPROFIT ORGANIZATIONS
5801 HOSPICE OF THE VALLEY...HOSPICES
5801 SHERMAN HOME...HOSPICES
5811 ARIZONA TRANSPLANT HOUSE...RADIO STATIONS & BROADCASTING COMPANIES
5811 RONNIE BEIN...RESIDENTIAL
5881 BEKAII-SAAB, TANIOS S MD...MEDICAL & SURGICAL SVC ORGANIZATIONS
5881 BEKAII-SAAB, TANIOS S MD...PHYSICIANS & SURGEONS
5881 DANIELS, THOMAS B MD...MEDICAL & SURGICAL SVC ORGANIZATIONS
5881 DANIELS, THOMAS B MD...PHYSICIANS & SURGEONS
5881 MAYO FOUNDATION FOR MED EDU...EDUCATIONAL SERVICE-BUSINESS
5881 MCNATTY, ANDREA...PHARMACISTS
6800 CAMDEN NORTH END APARTMENTS...APARTMENTS
6800 SPECTRUM MOBILE MASSAGE-WLLNSS...MASSAGE
6811 AXWAY INC...COMPUTER SOFTWARE
6811 AXWAY INC...COMPUTER SERVICES
6811 AXWAY INC...SECURITY SYSTS-COMMUNICATIONS/COMPUTER
6811 AXWAY INC...FEDERAL GOVERNMENT CONTRACTORS
6811 CHOICE HOTELS INTL INC...HOTELS & MOTELS
7000 1000 DEGREES PIZZERIA...PIZZA
7000 A A COMPUTER STORE LLC...COMPUTER & OFFICE MACHINE REPAIR & MAINTENANCE
7000 ACCEPTANCE NOW...FURNITURE-DEALERS-RETAIL
7000 AIR CONDITIONING SVC REPAIR...AIR CONDITIONING CONTRACTORS & SYSTEMS
7000 ALL BOUT NAIL & SPA...BEAUTY SALONS
7000 ALL BOUT NAIL & SPA...MANICURING
7000 ANXIETY ELIMINATED...NONCLASSIFIED ESTABLISHMENTS
7000 AQUA FIN SWIMMING...NONCLASSIFIED ESTABLISHMENTS
7000 ASHLEY FURNITURE HOME STORE...FURNITURE-DEALERS-RETAIL
7000 BABIES R US...CLOTHINGUSED
7000 BABIES R US...BABY ACCESSORIES
7000 BABIES R US...CHILDRENS & INFANTS WEAR-RETAIL
7000 BANK OF ARIZONA...BANKS
7000 BANK OF ARIZONA...REAL ESTATE LOANS
7000 BASSET DIRECT...FURNITURE-DEALERS-RETAIL
7000 BASSETT FURNITURE DIRECT...FURNITURE-DEALERS-RETAIL
7000 BASSETT HOME FURNISHINGS...HOME ACCESSORIES & FURNISHINGS
7000 BEAUTIF'EYE STUDIOS...BEAUTY SALONS
7000 BEAUTIF'EYE STUDIOS...NONCLASSIFIED ESTABLISHMENTS
7000 BED BATH BEYOND...HOUSEWARES-RETAIL
7000 BLAST BREW...RESTAURANTS
7000 BLUE 32 GRILL...RESTAURANTS
7000 BLUE AGAVE MEXICAN CANTINA...RESTAURANTS
7000 BLUE AGAVE MEXICAN CANTINA...FOODSCARRY OUT
7000 BOURBON JACK'S...COCKTAIL LOUNGES
7000 BOURBON JACK'S...BARS

Part 5 of 7

7000 **C2 TACTICAL**...NONCLASSIFIED ESTABLISHMENTS
7000 **CAFE PINO**...CAFES
7000 **CAFE PINO**...RESTAURANTS
7000 **CAFE PINO**...FOODSCARRY OUT
7000 **CAMP BOW WOW**...PET BOARDING SITTING & KENNELS
7000 **CARLOS O'BRIENS MEXICAN**...FOODSCARRY OUT
7000 **CARLOS O'BRIENS MEXICAN**...FULL-SERVICE RESTAURANTS
7000 **CARLOS O'BRIENS MEXICAN RSTRNT**...RESTAURANTS
7000 **CHICK-FIL-A**...CAFES
7000 **CHICK-FIL-A**...RESTAURANTS
7000 **CHICK-FIL-A**...FOODS-CARRY OUT
7000 **CIEN AGAVES TACOS TEQUILA**...RESTAURANTS
7000 **COMPOUND GRILL**...RESTAURANTS
7000 **COMPOUND GRILL**...BARBECUE RESTAURANT
7000 **CYCLE BAR**...EXERCISE & PHYSICAL FITNESS PROGRAMS
7000 **DENNY'S**...RESTAURANTS
7000 **DICK'S SPORTING GOODS**...SPORTING GOODS-RETAIL
7000 **DOVIGI, ALLAN J DDS**...DENTISTS
7000 **EOS FITNESS**...HEALTH CLUBS STUDIOS & GYMNASIUMS
7000 **ESCAPE ROOM 101**...VIDEO GAMES & EQUIPMENT-SALES & RENTAL
7000 **ETHAN ALLEN**...MAPPING SERVICES (WHLS)
7000 **ETHAN ALLEN**...FURNITURE-DEALERS-RETAIL
7000 **ETHAN ALLEN**...INTERIOR DECORATORS DESIGN & CONSULTANTS
7000 **ETHAN ALLEN**...FURNITURE ACCESSORIES & DECORWHOLESALE
7000 **EXQUISITE SWIMWEAR**...WOMEN'S APPAREL-RETAIL
7000 **EXQUISITE SWIMWEAR**...SWIMWEAR & ACCESSORIES-RETAIL
7000 **EXQUISITE SWIMWEAR**...BALLOONSNOVELTY & TOY
7000 **FIX 24**...PUBLISHERS-MAGAZINE (MFRS)
7000 **FIX24 WELLNESS STUDIO**...CHIROPRACTORS DC
7000 **HARKINS SCOTTSDALE 14**...THEATRES-MOVIE
7000 **HOBBY LOBBY**...CRAFT SUPPLIES
7000 **JIMMY JOHN'S**...RESTAURANTS
7000 **MASSAGE ENVY**...PATIO & DECK BUILDERS
7000 **MASSAGE ENVY**...ALTERNATIVE MEDICINE
7000 **MASSAGE ENVY**...SPAS-BEAUTY & DAY
7000 **MASSAGE ENVY**...MASSAGE THERAPISTS
7000 **MEN'S CLUB BARBERSHOP**...BARBERS
7000 **MERLE NORMAN COSMETIC STUDIO**...COSMETICS & PERFUMES-RETAIL
7000 **MURRAY, MALLORY J MD**...PHYSICIANS & SURGEONS
7000 **NATIONAL BANK OF ARIZONA**...BANKS
7000 **NCOUNTER**...RESTAURANTS
7000 **NDOOR GOLF SPORTS BAR**...BARS
7000 **NORTH SCOTTSDALE MED SPA**...SKIN TREATMENTS
7000 **OHYA SUSHI KOREAN GRILL**...RESTAURANTS
7000 **ONE STOP NUTRITION**...OFFICES OF ALL OTHER MISC HEALTH PRACTITIONERS
7000 **ORANGE THEORY FITNESS**...EXERCISE & PHYSICAL FITNESS PROGRAMS
7000 **ORANGETHEORY FITNESS**...HEALTH CLUBS STUDIOS & GYMNASIUMS
7000 **ORANGETHEORY FITNESS**...GYMNASIUMS
7000 **OUTBACK STEAKHOUSE**...RESTAURANTS
7000 **OUTBACK STEAKHOUSE**...FOODS-CARRY OUT
7000 **OUTBACK STEAKHOUSE**...CAFES
7000 **PANDA EXPRESS**...FOODSCARRY OUT
7000 **PANDA EXPRESS**...ICE
7000 **PANDA EXPRESS**...RESTAURANTS
7000 **PANDA EXPRESS**...CATERERS
7000 **PARADISE BAKERY & CAFE**...WEDDING BAKERIES
7000 **PARADISE BAKERY & CAFE**...FOODSCARRY OUT
7000 **PARADISE BAKERY & CAFE**...BAKERS-RETAIL
7000 **PARADISE BAKERY & CAFE**...RESTAURANTS
7000 **PGA TOUR SUPERSTORE**...GOLF EQUIPMENT & SUPPLIES-RETAIL
7000 **PHOENIX FILM FOUNDATION**...MANAGEMENT SERVICES
7000 **PHOENIX FILM FOUNDATION**...NON-PROFIT ORGANIZATIONS
7000 **PHOENIX FILM FOUNDATION**...ASSOCIATIONS
7000 **PIZZA 101**...PIZZA
7000 **POKE BAR**...RESTAURANTS
7000 **POTATO BARN**...FURNITURE-DEALERS-RETAIL
7000 **PURE BARRE**...HEALTH CLUBS STUDIOS & GYMNASIUMS

2020 MAYO BLVD
SOURCE: DIGITAL BUSINESS DIRECTORY

Part 6 of 7

7000 **RED ROBIN GOURMET BURGERS**...RESTAURANTS
7000 **SCHORE, DONALD B OD**...CONTACT LENSES
7000 **SCHORE, DONALD B OD**...OPTICIANS
7000 **SCHORE, DONALD B OD**...OPTOMETRISTS OD
7000 **SCHORE, DONALD B OD**...OPTICAL GOODS-RETAIL
7000 **SKEWER PERSIAN GRILL**...RESTAURANTS
7000 **SONORAN DESSERTS**...FOOD PRODUCTS-RETAIL
7000 **STARBUCKS**...COFFEE SHOPS
7000 **STARBUCKS**...COFFEE & TEA PRODUCTSMANUFACTURERS
7000 **STARBUCKS**...COFFEE & TEA
7000 **STARBUCKS**...ESPRESSO & ESPRESSO BARS
7000 **STONE CREEK FURNITURE FACTORY**...OFFICE FURNITURE & EQUIP-MFRS
7000 **STONE CREEK FURNITURE FACTORY**...FURNITURE-DEALERS-RETAIL
7000 **STREET MR TACOS MESQUITE**...RESTAURANTS
7000 **SUBWAY**...RESTAURANTS
7000 **SUBWAY**...DELICATESSENS
7000 **SUBWAY**...FOODSCARRY OUT
7000 **SUNSTATES CUSTARD MANAGEMENT**...RESTAURANTS
7000 **TAGLIO SALON**...HEALTH SPAS
7000 **TAGLIO SALON**...BEAUTY SALONS
7000 **TEA LIGHT CAFE**...COFFEE & TEA PRODUCTSMANUFACTURERS
7000 **TEA LIGHT CAFE**...RESTAURANTS
7000 **TEA LIGHT CAFE**...COFFEE & TEA
7000 **TEA LIGHT CAFE**...FOODSCARRY OUT
7000 **TOM SOWASH ASSOC PC**...OPTICIANS
7000 **TOM SOWASH ASSOC PC**...CONTACT LENSES
7000 **TOM SOWASH ASSOC PC**...OPTOMETRISTS OD
7000 **TOM SOWASH ASSOC PC**...OPTICAL GOODSRETAIL
7000 **TWISTED CURRY**...RESTAURANTS
7000 **UMAMI SUSHI BBQ**...RESTAURANTS
7000 **VISIONWORKS**...OPTICIANS
7000 **VISIONWORKS**...OPTICAL GOODS-RETAIL
7000 **WENDY'S**...RESTAURANTS
7000 **WENDY'S**...FOODS-CARRY OUT
7000 **WENDY'S**...CAFES
7000 **WHITE CHOCOLATE GRILL INC**...FOODSCARRY OUT
7000 **WHITE CHOCOLATE GRILL INC**...RESTAURANTS
7000 **WIGS AMOR**...BEAUTY SALONS
7000 **YOSHI BENTO**...RESTAURANTS
7025 **FOCAL POINT SALON**...HEALTH SPAS
7025 **FOCAL POINT SALON**...BEAUTY SALONS
7025 **FOCAL POINT VITALITY**...CLINICS
7025 **NATURAL CLEANERS**...CLEANERS
7077 **BANFIELD PET HOSPITAL**...ANIMAL HOSPITALS
7077 **BANFIELD PET HOSPITAL**...VETERINARIANS
7077 **FLOOID YOGA**...YOGA INSTRUCTION
7077 **GRAND NAIL LOUNGE**...MANICURING
7077 **PETSMART**...PET WASHING & GROOMING
7077 **PETSMART**...FEDERAL GOVERNMENT CONTRACTORS
7077 **PETSMART**...PET SUPPLIES & FOODS-RETAIL
7077 **PROTEINHOUSE**...RESTAURANTS
7077 **ROAD RUNNER SPORTS INC**...BRIDAL SHOPS
7077 **ROAD RUNNER SPORTS INC**...SHOES-RETAIL
7077 **ROAD RUNNER SPORTS INC**...FEDERAL GOVERNMENT CONTRACTORS
7077 **ROAD RUNNER SPORTS INC**...SPORTING GOODS-RETAIL
7077 **STARPOWER HOME ENTERTAINMENT**...HOME THEATRE SYSTEMS
7077 **STARPOWER HOME ENTERTAINMENT**...AUDIOVISUAL EQUIPMENTREPAIRING
7077 **STARPOWER HOME ENTERTAINMENT**...ELECTRONIC EQUIPMENT & SUPPLIESRETAIL
7077 **STARPOWER HOME ENTERTAINMENT**...STEREOPHONIC & HIGH FIDELITY EQUIP-DLRS
7077 **STARPOWER SCOTTSDALE-HM**...AUDIO-VISUAL EQUIPMENT-DEALERS
7111 **ALLEGRO COFFEE**...COFFEE SHOPS
7111 **NORTHSIDE WINE BEER BAR**...BARS
7111 **WHOLE FOODS MARKET**...VITAMIN & FOOD SUPPLEMENTS
7111 **WHOLE FOODS MARKET**...HEALTH & DIET FOODS-RETAIL
7111 **WHOLE FOODS MARKET**...CONVENIENCE STORES
7111 **WHOLE FOODS MARKET**...GROCERS-RETAIL

Part 7 of 7

7165 **CHASE BANK**...*BANKS*

534 total records. Part 1 of 8

700 **ATM**...*AUTOMATED TELLER MACHINES*
3535 **CUTTS, MATTHEW**...*PHYSICAL THERAPISTS*
3535 **EXPLORER MIDDLE SCHOOL**...*SCHOOLS*
3535 **LIFE 180 CHURCH**...*CHURCHES*
3535 **PINNACLE HIGH SCHOOL**...*SCHOOLS*
4555 **A GORSKI**...*RESIDENTIAL*
4555 **ADELE ROSENTHAL**...*RESIDENTIAL*
4555 **ALDEN HILL**...*RESIDENTIAL*
4555 **ALFRED SCHILLER**...*RESIDENTIAL*
4555 **ALLEN KOEHLINGER**...*RESIDENTIAL*
4555 **ANETA ROWE**...*RESIDENTIAL*
4555 **ANITA QUADRACCI**...*RESIDENTIAL*
4555 **ANN FUNK**...*RESIDENTIAL*
4555 **ANNABELLE BURNS**...*RESIDENTIAL*
4555 **ANNE WOLLNER**...*RESIDENTIAL*
4555 **ARNOLD PORTIGAL**...*RESIDENTIAL*
4555 **BARBARA ALPERS**...*RESIDENTIAL*
4555 **BARBARA DERICKSON**...*RESIDENTIAL*
4555 **BARBARA JOHNSON**...*RESIDENTIAL*
4555 **BARBARA LARNEY**...*RESIDENTIAL*
4555 **BENNY SMOTHERMON**...*RESIDENTIAL*
4555 **BETTIANN REESE**...*RESIDENTIAL*
4555 **BETTY BUTTON**...*RESIDENTIAL*
4555 **BETTY CURLEY**...*RESIDENTIAL*
4555 **BETTY HARKER**...*RESIDENTIAL*
4555 **BETTY SISSON**...*RESIDENTIAL*
4555 **BETTY SMOTHERMON**...*RESIDENTIAL*
4555 **BILL BONNSTETTER**...*RESIDENTIAL*
4555 **BRENDA HAWRYLKIW**...*RESIDENTIAL*
4555 **BRENT REPLOGLE**...*RESIDENTIAL*
4555 **CAROL GASSER**...*RESIDENTIAL*
4555 **CAROL LAKE**...*RESIDENTIAL*
4555 **CAROL OSULLIVAN**...*RESIDENTIAL*
4555 **CAROL WAGNER**...*RESIDENTIAL*
4555 **CAROLE SPANGRUD**...*RESIDENTIAL*
4555 **CAROLYN HEATON JR**...*RESIDENTIAL*
4555 **CAROLYN REES**...*RESIDENTIAL*
4555 **CAROLYN TRAVIS**...*RESIDENTIAL*
4555 **CHARLES FOREMAN**...*RESIDENTIAL*
4555 **CHARLES HARKER**...*RESIDENTIAL*
4555 **CHARLES MOSES**...*RESIDENTIAL*
4555 **CHARLES NYBERG**...*RESIDENTIAL*
4555 **CINDY SPENCER**...*RESIDENTIAL*
4555 **CURTIS WESTLEY**...*RESIDENTIAL*
4555 **DANIEL SIMON**...*RESIDENTIAL*
4555 **DON PIERSON**...*RESIDENTIAL*
4555 **DONALD MILLER**...*RESIDENTIAL*
4555 **DONALD REES**...*RESIDENTIAL*
4555 **DONNA DOMAGALA**...*RESIDENTIAL*
4555 **DORIS LARSON**...*RESIDENTIAL*
4555 **DOROTHY GROSS**...*RESIDENTIAL*
4555 **DOROTHY MILLETT**...*RESIDENTIAL*
4555 **EARL VENDER**...*RESIDENTIAL*
4555 **EDWARD MANGOTICH**...*RESIDENTIAL*
4555 **ELAINE GROBSTEIN**...*RESIDENTIAL*
4555 **ELAINE HALLS**...*RESIDENTIAL*
4555 **ELEANOR SIMPSON**...*RESIDENTIAL*
4555 **ELIZABETH DOUGLIS**...*RESIDENTIAL*
4555 **ELIZABETH DOYLE**...*RESIDENTIAL*
4555 **ELLEN HIRSCH**...*RESIDENTIAL*
4555 **ELODEE PORTIGAL**...*RESIDENTIAL*
4555 **ENID CONNELL**...*RESIDENTIAL*
4555 **ESTELLE WADE**...*RESIDENTIAL*
4555 **ESTHER RHODES**...*RESIDENTIAL*
4555 **ESTHER ZUHLKE**...*RESIDENTIAL*
4555 **EUGENE WADE**...*RESIDENTIAL*
4555 **EVELYN SIMON**...*RESIDENTIAL*
4555 **F FOREMAN**...*RESIDENTIAL*

Part 2 of 8

4555 **FINLEY LAKE**...*RESIDENTIAL*
4555 **FOY MINNEMA**...*RESIDENTIAL*
4555 **FRANK JOHNSON**...*RESIDENTIAL*
4555 **GAIL GORSKI**...*RESIDENTIAL*
4555 **GEORGE MORRISON**...*RESIDENTIAL*
4555 **GERALD WOLLNER**...*RESIDENTIAL*
4555 **GERALDINE RYAN**...*RESIDENTIAL*
4555 **GILBERT HILL**...*RESIDENTIAL*
4555 **GLORIA BUTLER**...*RESIDENTIAL*
4555 **GLORIA MUELLER**...*RESIDENTIAL*
4555 **GLORIA TOPPER**...*RESIDENTIAL*
4555 **GLORIA WAGNER**...*RESIDENTIAL*
4555 **HARLAN JORGENSEN**...*RESIDENTIAL*
4555 **HAROLD PACHTMAN**...*RESIDENTIAL*
4555 **HAROLD PHELPS**...*RESIDENTIAL*
4555 **HARRY PETRIE**...*RESIDENTIAL*
4555 **HARVEY GRAF**...*RESIDENTIAL*
4555 **HELEN GRAY**...*RESIDENTIAL*
4555 **HELEN PIERSON**...*RESIDENTIAL*
4555 **HELEN WHIPPLE**...*RESIDENTIAL*
4555 **HELENLEE PARDI**...*RESIDENTIAL*
4555 **HENKELS, TIMOTHY W**...*NURSES-PRACTITIONERS*
4555 **HILDA AMATO**...*RESIDENTIAL*
4555 **JACKSON PECAUT**...*RESIDENTIAL*
4555 **JACQUELINE WEBERG**...*RESIDENTIAL*
4555 **JAMES COOK**...*RESIDENTIAL*
4555 **JAMES DITZLER**...*RESIDENTIAL*
4555 **JAMES DONLAN**...*RESIDENTIAL*
4555 **JAMES GRADY**...*RESIDENTIAL*
4555 **JAMES HALLS**...*RESIDENTIAL*
4555 **JAMES LORENZ**...*RESIDENTIAL*
4555 **JANE GAYLORD**...*RESIDENTIAL*
4555 **JANE INNES**...*RESIDENTIAL*
4555 **JANICE BRACKEN**...*RESIDENTIAL*
4555 **JEAN BROOKS**...*RESIDENTIAL*
4555 **JEAN GRADY**...*RESIDENTIAL*
4555 **JEFFREY REESE**...*RESIDENTIAL*
4555 **JERRY COHN**...*RESIDENTIAL*
4555 **JERRY MILLER**...*RESIDENTIAL*
4555 **JIM BOWMAN**...*RESIDENTIAL*
4555 **JOAN CREEDON**...*RESIDENTIAL*
4555 **JOAN FEDDERN**...*RESIDENTIAL*
4555 **JOAN KRAMOLC**...*RESIDENTIAL*
4555 **JOAN REEP**...*RESIDENTIAL*
4555 **JOANNE SWABACK**...*RESIDENTIAL*
4555 **JOE FANJUL**...*RESIDENTIAL*
4555 **JOE NAGEOTTE**...*RESIDENTIAL*
4555 **JOHN CADY**...*RESIDENTIAL*
4555 **JOHN HARO**...*RESIDENTIAL*
4555 **JOHN HEATON**...*RESIDENTIAL*
4555 **JOHN LARNEY**...*RESIDENTIAL*
4555 **JOHN MINNEMA**...*RESIDENTIAL*
4555 **JOHN REPLOGLE**...*RESIDENTIAL*
4555 **JOHN RYAN**...*RESIDENTIAL*
4555 **JOHN SIMPSON**...*RESIDENTIAL*
4555 **JON KELLER**...*RESIDENTIAL*
4555 **JOSE AMATO**...*RESIDENTIAL*
4555 **JULIA BULLINGTON**...*RESIDENTIAL*
4555 **JULIE HILL**...*RESIDENTIAL*
4555 **JULIET GORSKI**...*RESIDENTIAL*
4555 **KAREN BOWMAN**...*RESIDENTIAL*
4555 **KAREN KATZENSTEIN**...*RESIDENTIAL*
4555 **KAREN PERRY**...*RESIDENTIAL*
4555 **KARLYN WITTE**...*RESIDENTIAL*
4555 **KATHLEEN NAGEOTTE**...*RESIDENTIAL*
4555 **LANORA KELLER**...*RESIDENTIAL*
4555 **LARRY DOYLE**...*RESIDENTIAL*
4555 **LAUREN MORIN**...*RESIDENTIAL*

2016 MAYO BLVD
SOURCE: DIGITAL BUSINESS DIRECTORY

Part 3 of 8

4555 **LEONARD KATZENSTEIN**...*RESIDENTIAL*
4555 **LILLIAN TOLES**...*RESIDENTIAL*
4555 **LINDA SHAW**...*RESIDENTIAL*
4555 **LOLLY SPENCER**...*RESIDENTIAL*
4555 **LOREN MELLENDORF**...*RESIDENTIAL*
4555 **LOU GRUBB**...*RESIDENTIAL*
4555 **LUCINDA HILL**...*RESIDENTIAL*
4555 **M NYBERG**...*RESIDENTIAL*
4555 **M POPP**...*RESIDENTIAL*
4555 **MADELINE SCOTT**...*RESIDENTIAL*
4555 **MARGARET HOWE**...*RESIDENTIAL*
4555 **MARGARET NAGEOTTE**...*RESIDENTIAL*
4555 **MARGARET WILSON**...*RESIDENTIAL*
4555 **MARGOT CADY**...*RESIDENTIAL*
4555 **MARIAN BOWMAN**...*RESIDENTIAL*
4555 **MARIANNE REPLOGLE**...*RESIDENTIAL*
4555 **MARILYN JORGENSEN**...*RESIDENTIAL*
4555 **MARION SPENCER**...*RESIDENTIAL*
4555 **MARJORIE THORNTON**...*RESIDENTIAL*
4555 **MARTIN LADERMAN**...*RESIDENTIAL*
4555 **MARTIN O'SULLIVAN**...*RESIDENTIAL*
4555 **MARY BAUMP**...*RESIDENTIAL*
4555 **MARY CURRY**...*RESIDENTIAL*
4555 **MARY LORENZ**...*RESIDENTIAL*
4555 **MARY REED**...*RESIDENTIAL*
4555 **MARY SAILER**...*RESIDENTIAL*
4555 **MARY ZICARELLI**...*RESIDENTIAL*
4555 **MELBA FOREMAN**...*RESIDENTIAL*
4555 **MICHAEL ROWE**...*RESIDENTIAL*
4555 **MICHELLE BUCHHOLZ**...*RESIDENTIAL*
4555 **MIRIAM BRORBY**...*RESIDENTIAL*
4555 **MIRIAM JOHNSON**...*RESIDENTIAL*
4555 **MOHAMED KIRDANI**...*RESIDENTIAL*
4555 **MYRON SAILER**...*RESIDENTIAL*
4555 **NAN RHODES**...*RESIDENTIAL*
4555 **NANCY LAMB**...*RESIDENTIAL*
4555 **NANCY VENDER**...*RESIDENTIAL*
4555 **NEAL DERICKSON**...*RESIDENTIAL*
4555 **NEIL THORNTON**...*RESIDENTIAL*
4555 **NICHOLAS KRAMOLC**...*RESIDENTIAL*
4555 **NICK ROGERS**...*RESIDENTIAL*
4555 **NORMAN LEVINE**...*RESIDENTIAL*
4555 **PATRICIA MELLENDORF**...*RESIDENTIAL*
4555 **PATRICIA WRIGHT**...*RESIDENTIAL*
4555 **PATRICK COLE**...*RESIDENTIAL*
4555 **PAUL BAUMP**...*RESIDENTIAL*
4555 **PAUL CURRY**...*RESIDENTIAL*
4555 **PAUL REEP**...*RESIDENTIAL*
4555 **PAUL STAMAN**...*RESIDENTIAL*
4555 **PHIL DOUGLIS**...*RESIDENTIAL*
4555 **PHIL HOWE**...*RESIDENTIAL*
4555 **PHYLLIS TURELL**...*RESIDENTIAL*
4555 **R LIBLING**...*RESIDENTIAL*
4555 **RALPH HIRSCH**...*RESIDENTIAL*
4555 **RAYMOND DOMAGALA**...*RESIDENTIAL*
4555 **RAYMOND WITTCOFF**...*RESIDENTIAL*
4555 **RENEE AGRESTA**...*RESIDENTIAL*
4555 **RICHARD FUNK**...*RESIDENTIAL*
4555 **RICHARD PERRY**...*RESIDENTIAL*
4555 **ROBERT ALPERS**...*RESIDENTIAL*
4555 **ROBERT BROOKS**...*RESIDENTIAL*
4555 **ROBERT BULLINGTON SR**...*RESIDENTIAL*
4555 **ROBERT BURNS**...*RESIDENTIAL*
4555 **ROBERT CURLEY**...*RESIDENTIAL*
4555 **ROBERT SPENCER**...*RESIDENTIAL*
4555 **ROBERT TANCER**...*RESIDENTIAL*
4555 **ROBERT WHIPPLE**...*RESIDENTIAL*
4555 **ROBERT WILSON**...*RESIDENTIAL*

Part 4 of 8

4555 ROMA WITTCOFF...RESIDENTIAL
4555 RONALD THOMS...RESIDENTIAL
4555 ROSE LEVINE...RESIDENTIAL
4555 ROSEMARY KELLY...RESIDENTIAL
4555 ROY ROGERS III...RESIDENTIAL
4555 RUTH WADE...RESIDENTIAL
4555 SAGEWOOD...RETIREMENT COMMUNITIES & HOMES
4555 SAGEWOOD AT DESERT RIDGE...RETIREMENT COMMUNITIES & HOMES
4555 SANDRA INNES...RESIDENTIAL
4555 SANDRA MOSES...RESIDENTIAL
4555 SANDRA WHITE...RESIDENTIAL
4555 SHARON KOCH...RESIDENTIAL
4555 SHARON KOEHLINGER...RESIDENTIAL
4555 SHIRLEY ELLIOT...RESIDENTIAL
4555 SHIRLEY GALLAGHER JR...RESIDENTIAL
4555 SORALEE COHN...RESIDENTIAL
4555 STANLEY GORSKI...RESIDENTIAL
4555 STEPHEN POPP...RESIDENTIAL
4555 SUE KENNEDY...RESIDENTIAL
4555 SUSAN DILLER...RESIDENTIAL
4555 THOMAS SAVAGE...RESIDENTIAL
4555 TIMOTHY CREEDON...RESIDENTIAL
4555 VELMA SACKS...RESIDENTIAL
4555 VIOLET MORIN...RESIDENTIAL
4555 VIRGINIA BUCHHOLZ...RESIDENTIAL
4555 VIRGINIA KIRDANI...RESIDENTIAL
4555 VLASTA JURCO...RESIDENTIAL
4555 W BUTTON...RESIDENTIAL
4555 WADE BRORBY...RESIDENTIAL
4555 WARNER DAVIDSON...RESIDENTIAL
4555 WARREN CONNELL...RESIDENTIAL
4555 WESLEY HARKER...RESIDENTIAL
4555 WILLA LADERMAN...RESIDENTIAL
4555 WILLIAM KELLY...RESIDENTIAL
4555 WILLIAM PENDLETON...RESIDENTIAL
4555 WILLIAM TRAVIS...RESIDENTIAL
4725 ATM...AUTOMATED TELLER MACHINES
4725 MUSICAL INSTRUMENT MUSEUM...MUSEUMS
5665 RESIDENCE INN...RESORTS
5665 RESIDENCE INN...HOTELS & MOTELS
5665 RESIDENCE INN-PHOENIX DESERT...HOTELS & MOTELS
5777 ADAMSKI, JILL MD...PHYSICIANS & SURGEONS
5777 ALLEN-HAVYER, RACHEL D MD...PHYSICIANS & SURGEONS
5777 AMITY, MARGIE E NP...NURSES-PRACTITIONERS
5777 AMMON, JOHN R MD...PHYSICIANS & SURGEONS
5777 APSEY, HEIDI A NP...NURSES-PRACTITIONERS
5777 ARNOLD, RICKY R MD...PHYSICIANS & SURGEONS
5777 BAUMANN, CORALIE P PA...PHYSICIANS ASSISTANTS
5777 BENJAMIN, TONYA R NP...NURSES-PRACTITIONERS
5777 BERRY, CARRLENE PA...PHYSICIANS ASSISTANTS
5777 BETCHER, JEFFREY A...PHARMACISTS
5777 BLOCHER, JOSHUA PA...PHYSICIANS ASSISTANTS
5777 BOE, NICHOLAS O MD...PHYSICIANS & SURGEONS
5777 BOUCHER, ORLAND K PA...PHYSICIANS ASSISTANTS
5777 BRYANT, CAROL P NP...NURSES-PRACTITIONERS
5777 CARLSON, ALICIA PA...PHYSICIANS ASSISTANTS
5777 CHAKKERA, HARINI A MD...PHYSICIANS & SURGEONS
5777 CHAPMAN, AMANDA B PA...PHYSICIANS ASSISTANTS
5777 CHARLES, JOSEPH C MD...PHYSICIANS & SURGEONS
5777 CHIEN, JAMES J MD...PHYSICIANS & SURGEONS
5777 CIAFONE, DENISE E NP...NURSES-PRACTITIONERS
5777 CLELAND, KATHRYN M PA...PHYSICIANS ASSISTANTS
5777 COLBY, REBECCA J PA...PHYSICIANS ASSISTANTS
5777 COLLIER, FAYE E PA...PHYSICIANS ASSISTANTS
5777 COMER, MEGHAN M NP...NURSES-PRACTITIONERS
5777 COTTON, TRACIE NP...NURSES-PRACTITIONERS
5777 CRANK, REBECCA E...PHYSICIANS ASSISTANTS
5777 CREPEAU, AMY Z MD...PHYSICIANS & SURGEONS

2016 MAYO BLVD
SOURCE: DIGITAL BUSINESS DIRECTORY

Part 5 of 8

5777 CURRIT, GREGORY...NURSES-LICENSED-ANESTHETIST
5777 DAHIYA, NIRVIKAR MD...PHYSICIANS & SURGEONS
5777 DECKER, WYATT W MD...PHYSICIANS & SURGEONS
5777 DEMASTERS, TROY A NP...NURSES-PRACTITIONERS
5777 DEMENT, STACIE E PA...PHYSICIANS ASSISTANTS
5777 DIEDRICH, ELIZABETH A NP...NURSES-PRACTITIONERS
5777 DIETRICH, BOB D DO...PHYSICIANS & SURGEONS
5777 DONALD, CARRLENE B PA...PHYSICIANS ASSISTANTS
5777 DROST, JENNIFER M PA...PHYSICIANS ASSISTANTS
5777 ELECTRIC CHARGING STATION...ELECTRIC CHARGING STATION
5777 FARMER, JOSEPH C MD...PHYSICIANS & SURGEONS
5777 FERRY, LAURA E MD...PHYSICIANS & SURGEONS
5777 FOSSEY, NANCY M NP...NURSES-PRACTITIONERS
5777 GAITAN, BRANTLEY MD...PHYSICIANS & SURGEONS
5777 GALATIS-GAZZO, LIZANNE PA...HOSPITAL CONSULTANTS
5777 GASTINEAU, DENNIS A MD...PHYSICIANS & SURGEONS
5777 GAUHAROU, ERIK S MD...PHYSICIANS & SURGEONS
5777 GILLETTE KENT, GINGER NP...NURSES-PRACTITIONERS
5777 GORDON, JULIA K PA...PHYSICIANS ASSISTANTS
5777 GORLIN, ANDREW W MD...PHYSICIANS & SURGEONS
5777 GOTWAY, MICHAEL B MD...PHYSICIANS & SURGEONS
5777 GRILL, MARIE F MD...PHYSICIANS & SURGEONS
5777 GRIMSRUD, KATE MD...PHYSICIANS & SURGEONS
5777 HAMAWI, KHALED MD...PHYSICIANS & SURGEONS
5777 HARDACKER, LORI L PA...PHYSICIANS ASSISTANTS
5777 HARTMAN, THOMAS E MD...PHYSICIANS & SURGEONS
5777 HAY-ROE, NEIL M MD...PHYSICIANS & SURGEONS
5777 HENGES, TERRY D PA...PHYSICIANS ASSISTANTS
5777 HIGGINS, MEAGAN S NP...NURSES-PRACTITIONERS
5777 HSU, JOHN W MD...PHYSICIANS & SURGEONS
5777 HU, FRANCES MD...PHYSICIANS & SURGEONS
5777 HUGHES, JENEVIEVE MD...PHYSICIANS & SURGEONS
5777 INMAN, JARED C MD...PHYSICIANS & SURGEONS
5777 JAHANGIR, ARSHAD MD...PHYSICIANS & SURGEONS
5777 JEDINAK, SHARI T NP...NURSES-PRACTITIONERS
5777 JIZBA, THERESA A NP...NURSES-PRACTITIONERS
5777 JOHNSON, MICHAEL E MD...PHYSICIANS & SURGEONS
5777 JOHNSON-SILVA, VIRLANA L PA...PHYSICIANS ASSISTANTS
5777 JONES, MEGAN R PA...PHYSICIANS ASSISTANTS
5777 JUDSON, KURTIS A MD...PHYSICIANS & SURGEONS
5777 KALKBRENNER, KRISTEN A PA...PHYSICIANS ASSISTANTS
5777 KEOLE, SAMEER R MD...PHYSICIANS & SURGEONS
5777 KHERA, NANDITA MD...PHYSICIANS & SURGEONS
5777 KHURMI, NARJEET S MD...PHYSICIANS & SURGEONS
5777 KIM, ESTHER A MD...PHYSICIANS & SURGEONS
5777 KIMERY, BRENDA D PA...PHYSICIANS ASSISTANTS
5777 KINARD, THERESA N MD...PHYSICIANS & SURGEONS
5777 KINNEY, CAROLYN L MD...PHYSICIANS & SURGEONS
5777 KOBASIC, JULIANNE A NP...NURSES-PRACTITIONERS
5777 KOEPKE, LAURA M NP...NURSES-PRACTITIONERS
5777 KOMARA, JAMES S DO...PHYSICIANS & SURGEONS
5777 KOZAK, PAUL A MD...PHYSICIANS & SURGEONS
5777 KRAUSZ, LINDA NP...NURSES-PRACTITIONERS
5777 KRIZ, LINDSEY M NP...NURSES-PRACTITIONERS
5777 KROCHMAL, DANIEL MD...PHYSICIANS & SURGEONS
5777 KRSTIC, ADRIJANA PA...PHYSICIANS ASSISTANTS
5777 LAL, DEVYANI MD...PHYSICIANS & SURGEONS
5777 LAMBERT, MICHAEL J MD...PHYSICIANS & SURGEONS
5777 LATHROP, ERICA R NP...NURSES-PRACTITIONERS
5777 LAWLESS, KARA L PA...PHYSICIANS ASSISTANTS
5777 LEIS, JOSE F MD...PHYSICIANS & SURGEONS
5777 LIBRICZ, STACY PA...PHYSICIANS ASSISTANTS
5777 LINDAMAN, KRISTIN J PA...PHYSICIANS ASSISTANTS
5777 LINDOR, KEITH D MD...PHYSICIANS & SURGEONS
5777 LOTT, DAVID G MD...PHYSICIANS & SURGEONS
5777 LOYET, JAIME M PA...PHYSICIANS ASSISTANTS
5777 LUCIA, BYRON G PA...PHYSICIANS ASSISTANTS
5777 MAHABIR, RAMAN C MD...PHYSICIANS & SURGEONS

Part 6 of 8

5777 **MANAK, CHARLES J MD**...PHYSICIANS & SURGEONS
5777 **MANIKER, ROBERT B MD**...PHYSICIANS & SURGEONS
5777 **MATHUR, AMIT K MD**...PHYSICIANS & SURGEONS
5777 **MAYO CLINIC**...PHYSICIANS & SURGEONS
5777 **MAYO CLINIC**...HOSPITALS
5777 **MCGINNIS, KAREN NP**...NURSES-PRACTITIONERS
5777 **MCINTYRE, JONI PA**...PHYSICIANS ASSISTANTS
5777 **MELIN, GABRIELLE J MD**...PHYSICIANS & SURGEONS
5777 **MELROSE, MELODY NP**...NURSES-PRACTITIONERS
5777 **MENDEZ, ANTHONY P PA**...PHYSICIANS ASSISTANTS
5777 **MOSHERO, GIANNI PA**...PHYSICIANS ASSISTANTS
5777 **MUMMA, DAVID M PA**...PHYSICIANS ASSISTANTS
5777 **NELSON, MILLICENT**...NURSES-PRACTITIONERS
5777 **NICHOLSON, NICOLA A PA**...PHYSICIANS ASSISTANTS
5777 **OLSEN, JANE J NP**...NURSES-PRACTITIONERS
5777 **PAJARO, OCTAVIO E MD**...PHYSICIANS & SURGEONS
5777 **PARRETT, KARIN L PA**...PHYSICIANS ASSISTANTS
5777 **PERRY, WILLIAM C PA**...PHYSICIANS ASSISTANTS
5777 **PETERS, ARIANA L DO**...PHYSICIANS & SURGEONS
5777 **PETRI, ROLAND W MD**...PHYSICIANS & SURGEONS
5777 **PROBST, NICHOLAS E PA**...PHYSICIANS ASSISTANTS
5777 **PROMMER, ERIC MD**...PHYSICIANS & SURGEONS
5777 **RAMIREZ, RACHELLE M PA**...PHYSICIANS ASSISTANTS
5777 **REDDEN, TAMARA J NP**...NURSES-PRACTITIONERS
5777 **RILEY, ANDREA L PT**...PHYSICAL THERAPISTS
5777 **ROBETORYE, RYAN MD**...PHYSICIANS & SURGEONS
5777 **SAMSON, THOMAS MD**...PHYSICIANS & SURGEONS
5777 **SAZAMA, MICHELE A NP**...NURSES-PRACTITIONERS
5777 **SCHLESINGER, JOANNE NP**...NURSES-PRACTITIONERS
5777 **SCHWEDT, TODD J MD**...PHYSICIANS & SURGEONS
5777 **SCOTT, VERNON R MD**...PHYSICIANS & SURGEONS
5777 **SELF, CAROLINE**...OFFICES OF ALL OTHER MISC HEALTH PRACTITIONERS
5777 **SEN, AYAN MD**...PHYSICIANS & SURGEONS
5777 **SHEN, WIN-KUANG MD**...PHYSICIANS & SURGEONS
5777 **SINGH, SUJATA MD**...PHYSICIANS & SURGEONS
5777 **SMITH, VERNON D MD**...PHYSICIANS & SURGEONS
5777 **SONCHIK, SARAH Z NP**...NURSES-PRACTITIONERS
5777 **SORAJJA, DAN MD**...PHYSICIANS & SURGEONS
5777 **SPADAFORE, JENIFER M PA**...PHYSICIANS ASSISTANTS
5777 **STAFFORD, ERIN E PA**...PHYSICIANS ASSISTANTS
5777 **STALEY, LINDA L NP**...NURSES-PRACTITIONERS
5777 **STEARNS, JOSHUA D MD**...PHYSICIANS & SURGEONS
5777 **STEBER, LINDSEY A PA**...PHYSICIANS ASSISTANTS
5777 **STONE, TERRI J NP**...NURSES-PRACTITIONERS
5777 **SUKUMARAN NAIR, SUMI MD**...PHYSICIANS & SURGEONS
5777 **SULLIVAN, BARBARA L NP**...NURSES-PRACTITIONERS
5777 **SUSURAS, CHRISTINE M PA**...PHYSICIANS ASSISTANTS
5777 **TAGLE, MARIA C NP**...NURSES-PRACTITIONERS
5777 **TIANO, MICHELLE PA**...PHYSICIANS ASSISTANTS
5777 **TUTTLE, ALLISON G PA**...PHYSICIANS ASSISTANTS
5777 **VANCE, JASON R MD**...PHYSICIANS & SURGEONS
5777 **VARGAS, HUGO E MD**...PHYSICIANS & SURGEONS
5777 **VERN-GROSS, TAMARA Z DO**...PHYSICIANS & SURGEONS
5777 **VIKRAM, HOLENARASIP MD**...PHYSICIANS & SURGEONS
5777 **VON SEGGERN, RITA F NP**...NURSES-PRACTITIONERS
5777 **VOYTEK, JOHN PA**...PHYSICIANS ASSISTANTS
5777 **WANG, SAMUEL H PA**...PHYSICIANS ASSISTANTS
5777 **WEIS, RICARDO A MD**...PHYSICIANS & SURGEONS
5777 **WELLS FARGO ATM**...AUTOMATED TELLER MACHINES
5777 **WERNER, KRISTINA T NP**...NURSES-PRACTITIONERS
5777 **WILL, KRISTEN K PA**...PHYSICIANS ASSISTANTS
5777 **WILLIAMS, JENNIFER S PA**...PHYSICIANS ASSISTANTS
5777 **WILLIE, SHERN J MD**...PHYSICIANS & SURGEONS
5777 **WINTER, JODEE A PA**...PHYSICIANS ASSISTANTS
5777 **ZIMMERMAN, PAMELA ANN NP**...NURSES-PRACTITIONERS
5779 **KREYMERMAN, PETER MD**...PHYSICIANS & SURGEONS
5801 **HOSPICE OF THE VALLEY**...HOSPICES

2016 MAYO BLVD
SOURCE: DIGITAL BUSINESS DIRECTORY

Part 7 of 8

5811 **ARIZONA TRANSPLANT HOUSE**...CHARITABLE INSTITUTIONS
5811 **ARIZONA TRANSPLANT HOUSE**...RADIO STATIONS & BROADCASTING COMPANIES
5811 **RONNIE BEIN**...RESIDENTIAL
5881 **DANIELS, THOMAS B MD**...PHYSICIANS & SURGEONS
5881 **MYERS, SUSAN J NP**...NURSES-PRACTITIONERS
6811 **ATM**...AUTOMATED TELLER MACHINES
6811 **AXWAY INC**...COMPUTER SOFTWARE
6811 **AXWAY INC**...SECURITY SYSTS-COMMUNICATIONS/COMPUTER
6811 **CHOICE HOTELS INTL INC**...HOTELS & MOTELS
6811 **I PRO TECH INC**...FEDERAL GOVERNMENT CONTRACTORS
6969 **KELLER GRADUATE SCHOOL OF MGMT**...SCHOOLS-UNIVERSITIES & COLLEGES ACADEMIC
7000 **1000 DEGREES PIZZERIA**...PIZZA
7000 **24 ALL DAY EMERGENCY LOCKSMITH**...LOCKS & LOCKSMITHS
7000 **A A COMPUTER STORE LLC**...COMPUTER & OFFICE MACHINE REPAIR & MAINTENANCE
7000 **ALL BOUT NAIL & SPA**...MANICURING
7000 **ARIZONA BLINDS SHUTTERS**...VENETIAN BLINDS-RETAIL
7000 **ASHLEY FURNITURE HOME STORE**...FURNITURE-DEALERS-RETAIL
7000 **BABIES R US**...CHILDRENS & INFANTS WEAR-RETAIL
7000 **BABIES R US**...BABY ACCESSORIES
7000 **BANK OF AMERICA ATM**...AUTOMATED TELLER MACHINES
7000 **BANK OF ARIZONA**...BANKS
7000 **BANK OF ARIZONA MORTGAGE GROUP**...REAL ESTATE LOANS
7000 **BASSET DIRECT**...FURNITURE-DEALERS-RETAIL
7000 **BASSET DIRECT**...DIRECT SELLING ESTABLISHMENTS
7000 **BASSETT FURNITURE DIRECT**...FURNITURE-DEALERS-RETAIL
7000 **BEAUTIF'EYE STUDIOS**...NONCLASSIFIED ESTABLISHMENTS
7000 **BED BATH & BEYOND**...FURNITURE-DEALERS-RETAIL
7000 **BED BATH & BEYOND**...HOUSEWARES-RETAIL
7000 **BLUE 32 GRILL**...RESTAURANTS
7000 **BLUE AGAVE MEXICAN CANTINA**...RESTAURANTS
7000 **BUFFALO WILD WINGS GRILL & BAR**...FOODS-CARRY OUT
7000 **C J TORRE CONSTR**...GENERAL CONTRACTORS
7000 **CAFE PINO**...CAFES
7000 **CAFE PINO**...RESTAURANTS
7000 **CARLOS O'BRIENS MEXICAN**...FULL-SERVICE RESTAURANTS
7000 **CHICK-FIL-A**...FOODS-CARRY OUT
7000 **CHICK-FIL-A**...RESTAURANTS
7000 **COMING EVENT MATERNITY BTQ INC**...EVENTS-SPECIAL
7000 **COMPOUND GRILL**...BARBECUE RESTAURANT
7000 **DENNY'S**...RESTAURANTS
7000 **ELEPHANT BAR RESTAURANT**...RESTAURANTS
7000 **ETHAN ALLEN**...INTERIOR DECORATORS DESIGN & CONSULTANTS
7000 **ETHAN ALLEN**...FURNITURE-DEALERS-RETAIL
7000 **EXQUISITE SWIMWEAR**...SWIMWEAR & ACCESSORIES-RETAIL
7000 **EXQUISITE SWIMWEAR**...WOMEN'S APPAREL-RETAIL
7000 **EXTREME PITA**...RESTAURANTS
7000 **FIX 24**...PUBLISHERS-MAGAZINE (MFRS)
7000 **FROGURT 101**...NONCLASSIFIED ESTABLISHMENTS
7000 **HARKINS THEATRES**...SHOPPING CENTERS & MALLS
7000 **HELGESON CONSTRUCTION MGMT**...CONSTRUCTION MANAGEMENT
7000 **HI-HEALTH SUPERMART**...HEALTH & DIET FOODS-RETAIL
7000 **HI-HEALTH SUPERMART**...VITAMIN & FOOD SUPPLEMENTS
7000 **HUDDLE FURNITURE FOR KIDS**...FURNITURE-DEALERS-RETAIL
7000 **HUDDLE FURNITURE FOR KIDS**...FURNITURE-CHILDRENS
7000 **JIMMY JOHN'S**...RESTAURANTS
7000 **MASSAGE ENVY**...SPAS-BEAUTY & DAY
7000 **MASSAGE ENVY**...MASSAGE THERAPISTS
7000 **MATTRESS FIRM**...MATTRESSES
7000 **MEN'S CLUB BARBERSHOP**...BARBERS
7000 **NATIONAL BANK OF ARIZONA**...BANKS
7000 **OASIS BEDROOMS**...BEDROOM ACCESSORIES
7000 **OASIS BEDROOMS-MAYO BLVD**...WATER BEDS
7000 **ONE STOP NUTRITION**...OFFICES OF ALL OTHER MISC HEALTH PRACTITIONERS
7000 **ORANGE THEORY FITNESS**...EXERCISE & PHYSICAL FITNESS PROGRAMS
7000 **ORANGETHEORY FITNESS**...HEALTH CLUBS STUDIOS & GYMNASIUMS

Part 8 of 8

7000 **OUTBACK STEAKHOUSE**...*RESTAURANTS*
7000 **PANDA EXPRESS**...*RESTAURANTS*
7000 **PANDA EXPRESS**...*CATERERS*
7000 **PARADISE BAKERY & CAFE**...*BAKERS-RETAIL*
7000 **PARADISE BAKERY & CAFE**...*RESTAURANTS*
7000 **PETCO**...*PET SUPPLIES & FOODS-RETAIL*
7000 **PETCO**...*PET WASHING & GROOMING*
7000 **PGA TOUR SUPERSTORE**...*GOLF EQUIPMENT & SUPPLIES-RETAIL*
7000 **PHOENIX FILM FOUNDATION**...*NON-PROFIT ORGANIZATIONS*
7000 **POTATO BARN**...*FURNITURE-DEALERS-RETAIL*
7000 **PURE BARRE NORTH SCOTTSDALE**...*UNCLASSIFIED ESTABLISHMENTS*
7000 **RED MANGO**...*YOGURT*
7000 **RED ROBIN GOURMET BURGERS**...*RESTAURANTS*
7000 **RED ROBIN GOURMET BURGERS**...*FOODS-CARRY OUT*
7000 **SAKURA SUSHI & STEAKHOUSE**...*RESTAURANTS*
7000 **SCHORE, DONALD B OD**...*OPTOMETRISTS OD*
7000 **SKEWER PERSIAN GRILL**...*RESTAURANTS*
7000 **SPORTS AUTHORITY**...*SPORTING GOODS-RETAIL*
7000 **SPORTS AUTHORITY**...*EXERCISE EQUIPMENT-RETAIL*
7000 **STARBUCKS**...*COFFEE & TEA*
7000 **STARBUCKS**...*COFFEE SHOPS*
7000 **STONE CREEK FURNITURE FACTORY**...*OFFICE FURNITURE & EQUIP-MFRS*
7000 **STONE CREEK FURNITURE FACTORY**...*FURNITURE-DEALERS-RETAIL*
7000 **SUBWAY**...*RESTAURANTS*
7000 **SUBWAY**...*DELICATESSENS*
7000 **T-MOBILE**...*CELLULAR TELEPHONES (SERVICES)*
7000 **TAGLIO SALON**...*BEAUTY SALONS*
7000 **TEA LIGHT CAFE**...*RESTAURANTS*
7000 **TEA LIGHT CAFE**...*COFFEE & TEA*
7000 **TOM SOWASH ASSOC PC**...*OPTICIANS*
7000 **TOM SOWASH ASSOC PC**...*OPTOMETRISTS OD*
7000 **TROPICAL SMOOTHIE CAFE**...*FULL-SERVICE RESTAURANTS*
7000 **VISIONWORKS**...*OPTICAL GOODS-RETAIL*
7000 **WENDY'S**...*RESTAURANTS*
7000 **WENDY'S**...*FOODS-CARRY OUT*
7000 **WHITE CHOCOLATE GRILL INC**...*RESTAURANTS*
7000 **WORK OF ARTIST GALLERY**...*ART GALLERIES & DEALERS*
7000 **YOSHI BENTO**...*RESTAURANTS*
7025 **FOCAL POINT SALON**...*BEAUTY SALONS*
7025 **NATURAL CLEANERS**...*CLEANERS*
7077 **BANFIELD PET HOSPITAL**...*ANIMAL HOSPITALS*
7077 **BANFIELD PET HOSPITAL**...*VETERINARIANS*
7077 **DNA CYCLES**...*BICYCLES-DEALERS*
7077 **PETSMART**...*PET SUPPLIES & FOODS-RETAIL*
7077 **PETSMART**...*PET WASHING & GROOMING*
7077 **ROAD RUNNER SPORTS INC**...*SHOES-RETAIL*
7077 **ROAD RUNNER SPORTS INC**...*SPORTING GOODS-RETAIL*
7077 **STARPOWER HOME ENTERTAINMENT**...*STEREOPHONIC & HIGH FIDELITY EQUIP-DLRS*
7077 **STARPOWER HOME ENTERTAINMENT**...*HOME THEATRE SYSTEMS*
7111 **WELLS FARGO ATM**...*AUTOMATED TELLER MACHINES*
7111 **WHOLE FOODS MARKET**...*HEALTH & DIET FOODS-RETAIL*
7111 **WHOLE FOODS MARKET**...*GROCERS-RETAIL*
7165 **ATM**...*AUTOMATED TELLER MACHINES*
7165 **CHASE BANK**...*BANKS*
7165 **CHASE BANK**...*AUTOMATED TELLER MACHINES*

414 total records. Part 1 of 7

3535 **PINNACLE HIGH SCHOOL**...*SCHOOLS*
4555 **AMATO, JOSE F MD**...*PHYSICIANS & SURGEONS*
4555 **SAGEWOOD AT DESERT RIDGE**...*RETIREMENT COMMUNITIES & HOMES*
5665 **RESIDENCE INN-DESERT VIEW**...*HOTELS & MOTELS*
5777 **ADAMS, ROBERTA MD**...*PHYSICIANS & SURGEONS*
5777 **ALLEN-HAVYER, RACHEL D MD**...*PHYSICIANS & SURGEONS*
5777 **ANDERSON, BRIGIT B**...*PHYSICAL THERAPISTS*
5777 **APSEY, HEIDI A**...*NURSES-PRACTITIONERS*
5777 **AQEL, BASHAR A MD**...*PHYSICIANS & SURGEONS*
5777 **ARABIA, FRANCISCO A MD**...*PHYSICIANS & SURGEONS*
5777 **ARNOLD, RICKY R MD**...*PHYSICIANS & SURGEONS*
5777 **AZHARUDDIN, MUHAMMAD MD**...*PHYSICIANS & SURGEONS*
5777 **BABIKER, HANI MD**...*PHYSICIANS & SURGEONS*
5777 **BAILON, JOSEPH M**...*NURSES-LICENSED-ANESTHETIST*
5777 **BALAN, VIJAYAN MD**...*PHYSICIANS & SURGEONS*
5777 **BALBARIN, JENNIFER K**...*PHYSICAL THERAPISTS*
5777 **BALL, MARY L**...*NURSES-LICENSED-ANESTHETIST*
5777 **BALL, WILLIAM H**...*NURSES-LICENSED-ANESTHETIST*
5777 **BANSBERG, STEPHEN F MD**...*PHYSICIANS & SURGEONS*
5777 **BEALER, JOYCE M**...*NURSES-LICENSED-ANESTHETIST*
5777 **BECKERMANN, MELLONNA**...*PHYSICAL THERAPISTS*
5777 **BECKMAN, LAURA**...*PHYSICAL THERAPISTS*
5777 **BENJAMIN, TONYA R**...*NURSES-PRACTITIONERS*
5777 **BERES, SHERRIE K**...*PHYSICAL THERAPISTS*
5777 **BERRY, CARRLENE**...*PHYSICIANS ASSISTANTS*
5777 **BISEL, PAULINE**...*NURSES-LICENSED-ANESTHETIST*
5777 **BLOCHER, JOSHUA**...*PHYSICIANS ASSISTANTS*
5777 **BODNER, JASON K**...*NURSES-PRACTITIONERS*
5777 **BOUCHER, ORLAND K**...*PHYSICIANS ASSISTANTS*
5777 **BRADY, JANE**...*NURSES-LICENSED-ANESTHETIST*
5777 **BREWER, KATHRYN**...*PHYSICAL THERAPISTS*
5777 **BROOKS, AMBER N**...*NURSES-PRACTITIONERS*
5777 **BROTKA, MARTI L**...*NURSES-PRACTITIONERS*
5777 **BROWN, BETSY J**...*NURSES-LICENSED-ANESTHETIST*
5777 **BUDAVARI, ADRIANE I MD**...*PHYSICIANS & SURGEONS*
5777 **BUI, DIANA MAI P MD**...*PHYSICIANS & SURGEONS*
5777 **BUSBY, RICHARD W**...*NURSES-LICENSED-ANESTHETIST*
5777 **BYRNE, THOMAS JAME MD**...*PHYSICIANS & SURGEONS*
5777 **CAREY, ELIZABETH J MD**...*PHYSICIANS & SURGEONS*
5777 **CHANDRASEKARAN, KRISHNASWAM MD**...*PHYSICIANS & SURGEONS*
5777 **CHAPITAL, ALYSSA MD**...*PHYSICIANS & SURGEONS*
5777 **CHAPMAN, AMANDA B**...*PHYSICIANS ASSISTANTS*
5777 **CHARLES, JOSEPH C MD**...*PHYSICIANS & SURGEONS*
5777 **CHEW, RODERICK MD**...*PHYSICIANS & SURGEONS*
5777 **CHONG, BRIAN W MD**...*PHYSICIANS & SURGEONS*
5777 **CHOPRA, KAPIL B MD**...*PHYSICIANS & SURGEONS*
5777 **CHRISTIDES, MARIA K**...*NURSES-LICENSED-ANESTHETIST*
5777 **CIAFONE, DENISE E**...*NURSES-PRACTITIONERS*
5777 **CLARK, CHARLES S**...*PHYSICAL THERAPISTS*
5777 **COLE, DANIEL JOHN MD**...*PHYSICIANS & SURGEONS*
5777 **COLLINS, HEATHER L**...*PHYSICAL THERAPISTS*
5777 **COTTON, TRACIE**...*NURSES-PRACTITIONERS*
5777 **CRANK, REBECCA E**...*NURSES-PRACTITIONERS*
5777 **CRAWFORD, RENEE P**...*DIETITIANS*
5777 **CROCHMAL, DANIEL MD**...*PHYSICIANS & SURGEONS*
5777 **CROSS, MARY B**...*PHYSICIANS ASSISTANTS*
5777 **DAHL, DEBORAH S**...*PHYSICAL THERAPISTS*
5777 **DAHL, PEDER M**...*PHYSICAL THERAPISTS*
5777 **DAUENHAUER, TAMMY M**...*DIETITIANS*
5777 **DECHANT, BRIDGET O**...*PHYSICAL THERAPISTS*
5777 **DEMASTERS, TROY A**...*NURSES-PRACTITIONERS*
5777 **DEMENT, STACIE E**...*PHYSICIANS ASSISTANTS*
5777 **DESILVA, ANITA L**...*NURSES-LICENSED-ANESTHETIST*
5777 **DEVALERIA, PATRICK A MD**...*PHYSICIANS & SURGEONS*
5777 **DIEDRICH, ELIZABETH A**...*NURSES-PRACTITIONERS*
5777 **DIETRICH, BOB D DO**...*PHYSICIANS & SURGEONS*
5777 **DOMINGUEZ, SHARI B MD**...*PHYSICIANS & SURGEONS*
5777 **DOUGLAS, DAVID DWAYN MD**...*PHYSICIANS & SURGEONS*

Part 2 of 7

5777 DUNCAN, SCOTT FURM MD...PHYSICIANS & SURGEONS
5777 EIKENBERRY, MEGAN C...PHYSICAL THERAPISTS
5777 ELBERT, GREGG A...NURSES-PRACTITIONERS
5777 ENGEL, RODNEY MD...PHYSICIANS & SURGEONS
5777 ENRIGHT, JOSEPH C...NURSES-LICENSED-ANESTHETIST
5777 ETZIONI, DAVID MD...PHYSICIANS & SURGEONS
5777 FALKEL, LORI F...PHYSICAL THERAPISTS
5777 FASSETT, SHARON L...NURSES-LICENSED-ANESTHETIST
5777 FINCHAM, SARA B...PHYSICAL THERAPISTS
5777 FORTUIN JR, FLOYD DAVID MD...PHYSICIANS & SURGEONS
5777 FOSSEY, NANCY M...NURSES-PRACTITIONERS
5777 FOWL, PATRICIA M...NURSES-LICENSED-ANESTHETIST
5777 FUNK, JULIE L...PHYSICAL THERAPISTS
5777 GILLETTE KENT, GINGER...NURSES-PRACTITIONERS
5777 GIN-SHAW, SUSAN L MD...PHYSICIANS & SURGEONS
5777 GOLDENBERG, CHRISTINE M...NURSES-LICENSED-ANESTHETIST
5777 GOODMAN, STEPHANIE A...PHYSICAL THERAPISTS
5777 GOPALAN, RADHA S MD...PHYSICIANS & SURGEONS
5777 GORDON, JULIA K...PHYSICIANS ASSISTANTS
5777 GRAZIANO PEREZ, CAROL...PHYSICAL THERAPISTS
5777 GROSZ, DAVE G...NURSES-LICENSED-ANESTHETIST
5777 GUEVARA, CATHERINE...NURSES-LICENSED-ANESTHETIST
5777 HADLEY, BARBARA A...NURSES-LICENSED-ANESTHETIST
5777 HAMAWI, KHALED MD...PHYSICIANS & SURGEONS
5777 HAMILTON, STEPHANIE...PHYSICAL THERAPISTS
5777 HAMRICK, ARRETA...PHYSICIANS ASSISTANTS
5777 HANSON, DARIN J...PHYSICAL THERAPISTS
5777 HARDACKER, LORI L...PHYSICIANS ASSISTANTS
5777 HARRISON, YVONNE M...PHYSICAL THERAPISTS
5777 HARTSELL, ZACHARY C...NURSES-PRACTITIONERS
5777 HAY-ROE, NEIL M MD...PHYSICIANS & SURGEONS
5777 HEILMAN, RAYMOND L MD...PHYSICIANS & SURGEONS
5777 HEIMERDINGER, MARIE S...PHYSICAL THERAPISTS
5777 HEINEMANN, MONICA L...PHYSICAL THERAPISTS
5777 HEMMINGER, BETSY J...PHYSICIANS ASSISTANTS
5777 HENGES, TERRY D...PHYSICIANS ASSISTANTS
5777 HERZOG, TAMMY K...PHYSICAL THERAPISTS
5777 HEWITT, WINSTON R MD...PHYSICIANS & SURGEONS
5777 HOLMES, MILINI K...PHYSICAL THERAPISTS
5777 HOLZER, JONAS...PHYSICAL THERAPISTS
5777 HOOLEY, SUSAN A...PHYSICAL THERAPISTS
5777 HOSPODAR, KYRIE L...NURSES-PRACTITIONERS
5777 HSU, JOHN W MD...PHYSICIANS & SURGEONS
5777 HUGHES, JENEVIEVE MD...PHYSICIANS & SURGEONS
5777 HULL, BRYAN P MD...PHYSICIANS & SURGEONS
5777 HURST, LISA MARIE MD...PHYSICIANS & SURGEONS
5777 INMAN, JARED C MD...PHYSICIANS & SURGEONS
5777 IZDEBSKI, MARIA...NURSES-PRACTITIONERS
5777 JAHANGIR, ARSHAD MD...PHYSICIANS & SURGEONS
5777 JAROSZEWSKI, DAWN E MD...PHYSICIANS & SURGEONS
5777 JEDINAK, SHARI T...NURSES-PRACTITIONERS
5777 JOHNSON-SILVA, VIRLANA L...PHYSICIANS ASSISTANTS
5777 KALYA, ANANTHARAM MD...PHYSICIANS & SURGEONS
5777 KASPER, DAVID M MD...PHYSICIANS & SURGEONS
5777 KATARIYA, NITIN N MD...PHYSICIANS & SURGEONS
5777 KECKICH, DAVID W MD...PHYSICIANS & SURGEONS
5777 KELLEY, JAMES MD...PHYSICIANS & SURGEONS
5777 KHAMASH, HASAN A MD...PHYSICIANS & SURGEONS
5777 KILL, LISA M...NURSES-PRACTITIONERS
5777 KIM, ESTHER A MD...PHYSICIANS & SURGEONS
5777 KIM, MICHAEL M MD...PHYSICIANS & SURGEONS
5777 KIMERY, BRENDA D...PHYSICIANS ASSISTANTS
5777 KLEIN, CHRISTINA M...NURSES-LICENSED-ANESTHETIST
5777 KLINE, PAMELA S...PHYSICAL THERAPISTS
5777 KNECHT, JEFF...PHYSICAL THERAPISTS
5777 KOBUS, KATHLEEN M...NURSES-PRACTITIONERS
5777 KOLLMAN, KELLY M...PHYSICIANS ASSISTANTS
5777 KOMAC, DARCI M...PHYSICAL THERAPISTS

2012 MAYO BLVD
SOURCE: DIGITAL BUSINESS DIRECTORY

Part 3 of 7

5777 KRAUSZ, LINDA...NURSES-PRACTITIONERS
5777 KREYMERMAN, PETER A MD...PHYSICIANS & SURGEONS
5777 KROCHMAL, DANIEL MD...PHYSICIANS & SURGEONS
5777 KUJAK, JENNIFER L MD...PHYSICIANS & SURGEONS
5777 KUSNE, SHIMON MD...PHYSICIANS & SURGEONS
5777 LACOMBE, ALISON M...DIETITIANS
5777 LAL, DEVYANI MD...PHYSICIANS & SURGEONS
5777 LANEY, MARY...NURSES-LICENSED-ANESTHETIST
5777 LANZA, LOUIS A MD...PHYSICIANS & SURGEONS
5777 LAWLESS, KARA L...PHYSICIANS ASSISTANTS
5777 LAXA, BERNADETTE MD...PHYSICIANS & SURGEONS
5777 LEE, RICHARD W MD...PHYSICIANS & SURGEONS
5777 LEIS, JOSE F MD...PHYSICIANS & SURGEONS
5777 LIBRICZ, STACY...PHYSICIANS ASSISTANTS
5777 LINDAMAN, KRISTIN J...PHYSICIANS ASSISTANTS
5777 LIPINSKI, CHRISTOPHER MD...PHYSICIANS & SURGEONS
5777 LOMBARDI, KHARAH L...PHYSICAL THERAPISTS
5777 LOOP, SELENA N...PHYSICAL THERAPISTS
5777 LOYET, JAIME M...PHYSICIANS ASSISTANTS
5777 LUBERDA, BERNADETTE...PHYSICAL THERAPISTS
5777 LUCIA, BYRON G...PHYSICIANS ASSISTANTS
5777 LUCIA, DONNELLE G...NURSES-LICENSED-ANESTHETIST
5777 MACELWEE, MARK MICHAE MD...PHYSICIANS & SURGEONS
5777 MADURA, JAMES A MD...PHYSICIANS & SURGEONS
5777 MAFFI, BONNIE J MD...PHYSICIANS & SURGEONS
5777 MANAK, CHARLES J MD...PHYSICIANS & SURGEONS
5777 MANIKER, ROBERT B MD...PHYSICIANS & SURGEONS
5777 MARCELLA, NANCY A...NURSES-LICENSED-ANESTHETIST
5777 MARRANCA, MICHAEL...NURSES-PRACTITIONERS
5777 MARTIN, GEORGE MD...PHYSICIANS & SURGEONS
5777 MASKIN, DAHLIA C...NURSES-PRACTITIONERS
5777 MAYO CLINIC...CLINICS
5777 MAYO CLINIC HOSPITAL...HOSPITALS
5777 MAZUR, MAREK J MD...PHYSICIANS & SURGEONS
5777 MEDLEY, MARISSA Q...PHYSICAL THERAPISTS
5777 MEKEEL, KRISTIN L MD...PHYSICIANS & SURGEONS
5777 MENDEZ, ANTHONY P...PHYSICIANS ASSISTANTS
5777 MERGENS, PAMELA A MD...PHYSICIANS & SURGEONS
5777 MERRITT, MARIANNE V...NURSES-PRACTITIONERS
5777 MILLER, KAY L MD...PHYSICIANS & SURGEONS
5777 MILLER, KENNETH H...NURSES-LICENSED-ANESTHETIST
5777 MITCHELL, ELLEN M...NURSES-LICENSED-ANESTHETIST
5777 MONEY, SAMUEL R MD...PHYSICIANS & SURGEONS
5777 MONTGOMERY, TRICIA D...DIETITIANS
5777 MORSE, BRIAN G MD...PHYSICIANS & SURGEONS
5777 MOSS, ADYR ALCIDI MD...PHYSICIANS & SURGEONS
5777 MUELLER, JEFF TRAVIS MD...PHYSICIANS & SURGEONS
5777 MULLIGAN, DAVID COBOU MD...PHYSICIANS & SURGEONS
5777 MULUMBA, DIANA R...NURSES-LICENSED-ANESTHETIST
5777 MUMMA, DAVID M...PHYSICIANS ASSISTANTS
5777 MYERS, SANDRA...NURSES-LICENSED-ANESTHETIST
5777 NAGEL, JILL M...NURSES-LICENSED-ANESTHETIST
5777 NAIDU, SAILENDRA MD...PHYSICIANS & SURGEONS
5777 NEEDHAM, ROBIN W...NURSES-LICENSED-ANESTHETIST
5777 NOE, KATHERINE H MD...PHYSICIANS & SURGEONS
5777 OLIGMUELLER, CHARLES E...NURSES-LICENSED-ANESTHETIST
5777 OLSEN, JANE J...NURSES-PRACTITIONERS
5777 ORENSTEIN, ROBERT DO...PHYSICIANS & SURGEONS
5777 PAJARO, OCTAVIO E MD...PHYSICIANS & SURGEONS
5777 PANSE, PRASAD M MD...PHYSICIANS & SURGEONS
5777 PARFITT, GARY D...NURSES-LICENSED-ANESTHETIST
5777 PARRETT, KARIN L...PHYSICIANS ASSISTANTS
5777 PATEL, BHAVESH MAH MD...PHYSICIANS & SURGEONS
5777 PATEL, DELORIS A...NURSES-LICENSED-ANESTHETIST
5777 PEMBLETON, FAITH...NURSES-LICENSED-ANESTHETIST
5777 PERSEN, JANET C...PHYSICAL THERAPISTS
5777 PETRI, ROLAND WOLF MD...PHYSICIANS & SURGEONS
5777 POLINTAN, SHARON L...PHYSICAL THERAPISTS

Part 4 of 7

5777 PORTUGAL, BRIAN E...PHYSICAL THERAPISTS
5777 POWELL, MARY V...NURSES-LICENSED-ANESTHETIST
5777 PROMMER, ERIC MD...PHYSICIANS & SURGEONS
5777 RADY, MOHAMED YAS MD...PHYSICIANS & SURGEONS
5777 RAKELA, JORGE L MD...PHYSICIANS & SURGEONS
5777 RAMAKRISHNA, HARISH MD...PHYSICIANS & SURGEONS
5777 RAPIER, RICHARD G...PHYSICAL THERAPISTS
5777 RED SKY LANDSCAPING...LANDSCAPE CONTRACTORS
5777 REDDEN, TAMARA J...NURSES-PRACTITIONERS
5777 REDDY, KUNAM S MD...PHYSICIANS & SURGEONS
5777 RENFREE, KEVIN J MD...PHYSICIANS & SURGEONS
5777 RICHMAN, PETER B MD...PHYSICIANS & SURGEONS
5777 RIDDLE, JEANINE M...NURSES-LICENSED-ANESTHETIST
5777 RILEY, ANDREA L...PHYSICAL THERAPISTS
5777 ROBERTS, DANIEL L MD...PHYSICIANS & SURGEONS
5777 ROGERS, KARA M...NURSES-LICENSED-ANESTHETIST
5777 ROLLER-BACHMAN, PAULA S...PHYSICAL THERAPISTS
5777 ROTELLINI-COLT, LISA A...NURSES-PRACTITIONERS
5777 RULE, WILLIAM G MD...PHYSICIANS & SURGEONS
5777 SAMSON, THOMAS MD...PHYSICIANS & SURGEONS
5777 SARGENT, SANDY R...NURSES-PRACTITIONERS
5777 SAUBER, TINA...PHYSICAL THERAPISTS
5777 SAZAMA, MICHELE A...NURSES-PRACTITIONERS
5777 SCACEWATER, FELICIA B...NURSES-LICENSED-ANESTHETIST
5777 SCHAIBLE, JULIE...NURSES-LICENSED-ANESTHETIST
5777 SCHOENBECK, ELLEN J...NURSES-LICENSED-ANESTHETIST
5777 SCHWARTZ, ADAM J MD...PHYSICIANS & SURGEONS
5777 SCOTT, LUIS ROBERT MD...PHYSICIANS & SURGEONS
5777 SCOTT, PATRICIA B...PHYSICAL THERAPISTS
5777 SELF, CAROLINE...PHYSICIANS ASSISTANTS
5777 SEMINGSON, ROBERT M...PHYSICAL THERAPISTS
5777 SEVILLE, MARIA T MD...PHYSICIANS & SURGEONS
5777 SHEN, WIN-KUANG MD...PHYSICIANS & SURGEONS
5777 SHIMMIN, SARA MD...PHYSICIANS & SURGEONS
5777 SHUPE, GLENN D...NURSES-LICENSED-ANESTHETIST
5777 SIMPSON, DAMON DEREK MD...PHYSICIANS & SURGEONS
5777 SIMULA, DANIEL MD...PHYSICIANS & SURGEONS
5777 SIRVEN, JOSEPH I MD...PHYSICIANS & SURGEONS
5777 SKOTAK, CECELIA M...PHYSICAL THERAPISTS
5777 SLACK, JAMES L MD...PHYSICIANS & SURGEONS
5777 SLAGER, BRENDA R...NURSES-PRACTITIONERS
5777 SMILACK, JERRY D MD...PHYSICIANS & SURGEONS
5777 SMITH, ANTHONY A MD...PHYSICIANS & SURGEONS
5777 SMITH, SUSAN...PHYSICAL THERAPISTS
5777 SRIVATHSAN, KOMANDOOR S MD...PHYSICIANS & SURGEONS
5777 STAFFORD, ERIN E...PHYSICIANS ASSISTANTS
5777 STALEY, LINDA L...NURSES-PRACTITIONERS
5777 STEARNS, JOSHUA D MD...PHYSICIANS & SURGEONS
5777 STEWART, CHRISTOPHER MD...PHYSICIANS & SURGEONS
5777 STONE, TERRI J...NURSES-PRACTITIONERS
5777 SULLIVAN, BARBARA L...NURSES-PRACTITIONERS
5777 SUSURAS, CHRISTINE M...PHYSICIANS ASSISTANTS
5777 SWANSON, SCOTT K MD...PHYSICIANS & SURGEONS
5777 TAGLE, MARIA-CECIL...NURSES-PRACTITIONERS
5777 TARLETON, SHERRY M...DIETITIANS
5777 TAT, KATHY M...PHYSICAL THERAPISTS
5777 THEILER, AMY R...NURSES-PRACTITIONERS
5777 THOMAS, LESLIE F MD...PHYSICIANS & SURGEONS
5777 THUNBERG, CHRISTOPHER MD...PHYSICIANS & SURGEONS
5777 TIEDE, MARK A...NURSES-LICENSED-ANESTHETIST
5777 TIMMERS, BARBARA M...PHYSICAL THERAPISTS
5777 TOLIN, VICTOR J...NURSES-LICENSED-ANESTHETIST
5777 TOMPKINS, JAMES...PHYSICAL THERAPISTS
5777 TORRES, MARCELLA T MD...PHYSICIANS & SURGEONS
5777 TRAUB, STEPHEN J MD...PHYSICIANS & SURGEONS
5777 TREMBLAY, LISA D...NURSES-PRACTITIONERS
5777 TROMP, LISA...NURSES-PRACTITIONERS
5777 TUCKER, JESSICA S...PHYSICAL THERAPISTS

2012 MAYO BLVD
SOURCE: DIGITAL BUSINESS DIRECTORY

Part 5 of 7

5777 UCCELLO, MICHELLE M...PHYSICAL THERAPISTS
5777 VARGAS, BERT B MD...PHYSICIANS & SURGEONS
5777 VARGAS, HUGO E MD...PHYSICIANS & SURGEONS
5777 VIKRAM, HOLENARASIP MD...PHYSICIANS & SURGEONS
5777 WAGGONER, JENNIFER...PHYSICAL THERAPISTS
5777 WALLACE, JOYCE L...PHYSICIANS ASSISTANTS
5777 WANG, SAMUEL H...PHYSICIANS ASSISTANTS
5777 WAVAK, ERIKA MD...PHYSICIANS & SURGEONS
5777 WEIS, RICARDO A MD...PHYSICIANS & SURGEONS
5777 WERNER, KRISTINA T...NURSES-PRACTITIONERS
5777 WESELY, AMY E...NURSES-LICENSED-ANESTHETIST
5777 WHITE, FREDRICK H...PHYSICAL THERAPISTS
5777 WILL, KRISTEN KAY...PHYSICIANS ASSISTANTS
5777 WILLIAMS, DORIS G...PHYSICAL THERAPISTS
5777 WILLIAMS, JENNIFER S...PHYSICIANS ASSISTANTS
5777 WILTBANK, THOMAS B MD...PHYSICIANS & SURGEONS
5777 WINTER, JODEE A...PHYSICIANS ASSISTANTS
5777 WOLFF, POLLY...NURSES-LICENSED-ANESTHETIST
5777 WOLTER, CHRISTOPHER MD...PHYSICIANS & SURGEONS
5777 YANCER, JUDITH I...PHYSICAL THERAPISTS
5777 YANCEY, RICHARD B...PHYSICAL THERAPISTS
5777 YOUNG, JERI L...PHYSICAL THERAPISTS
5777 ZAJAC, ROBERTA...NURSES-LICENSED-ANESTHETIST
5777 ZIEMANN, LISA A...NURSES-LICENSED-ANESTHETIST
5777 ZIMMERMAN, DANIEL J...PHYSICIANS ASSISTANTS
5777 ZIMMERMAN, PAMELA ANN...NURSES-PRACTITIONERS
5779 ANGULO, STACEY...NURSES-PRACTITIONERS
5779 ASAKI, HOWARD...NURSES-PRACTITIONERS
5779 BARKER, LLOYD G...NURSES-PRACTITIONERS
5779 BILAUCA, DANIEL...NURSES-PRACTITIONERS
5779 BLOCHER, JOSHUA L...NURSES-PRACTITIONERS
5779 BRYANT, LYNDSEY A...NURSES-PRACTITIONERS
5779 BURNS, MARK W...NURSES-PRACTITIONERS
5779 CAMBRIA, MICHELE...NURSES-PRACTITIONERS
5779 CASTLE, ERIK P MD...PHYSICIANS & SURGEONS
5779 COEN, GRETCHEN...NURSES-PRACTITIONERS
5779 CRANMER, IAN G...NURSES-PRACTITIONERS
5779 D'ETTORE, EDWARD...NURSES-PRACTITIONERS
5779 DROST, JENNIFER M...NURSES-PRACTITIONERS
5779 DURIO, JOSEPH R...NURSES-PRACTITIONERS
5779 EDEL, CAROLYN...NURSES-PRACTITIONERS
5779 EDEL, CARRIE...PHYSICIANS ASSISTANTS
5779 EILAND, RHONDA J...NURSES-PRACTITIONERS
5779 GILCREASE, CRAIG...NURSES-PRACTITIONERS
5779 GOTWALS, KAAREN...NURSES-LICENSED-ANESTHETIST
5779 HADLEY, JANE F...NURSES-PRACTITIONERS
5779 HEMMINGER, BETSY J...NURSES-PRACTITIONERS
5779 IVY, CYNTHIA C...PHYSICAL THERAPISTS
5779 JOHNSON, CHARLES D...NURSES-PRACTITIONERS
5779 KALKBRENNER, KRISTEN A...NURSES-PRACTITIONERS
5779 KENRICH, ROBERT E DPM...PODIATRISTS
5779 LIPPINCOTT, RANDALL L...NURSES-PRACTITIONERS
5779 LUCAS, HEATHER D...NURSES-PRACTITIONERS
5779 MOSHERO, GIANNI...NURSES-PRACTITIONERS
5779 NEMEC, ROBERT...NURSES-PRACTITIONERS
5779 O'NEILL, PAULA M...NURSES-PRACTITIONERS
5779 OVERGARD, ERIN B...DIETITIANS
5779 PERRY, WILLIAM C...NURSES-PRACTITIONERS
5779 PROBST, NICHOLAS E...NURSES-PRACTITIONERS
5779 RAMIREZ, RACHELLE M...NURSES-PRACTITIONERS
5779 RELIGO, WILLIAM M...NURSES-PRACTITIONERS
5779 REYNOLDS, LEAH R...NURSES-PRACTITIONERS
5779 ROSATI, MARIANNE...NURSES-PRACTITIONERS
5779 SHATILLO, SERGEI G...PHYSICIANS ASSISTANTS
5779 SHOHAM, ALLEN MD...PHYSICIANS & SURGEONS
5779 STONE, WILLIAM M MD...PHYSICIANS & SURGEONS
5779 STROH, JOHN M...NURSES-PRACTITIONERS
5779 TANGEMAN, AMY C...NURSES-PRACTITIONERS

Part 6 of 7

5801 **HOSPICE OF THE VALLEY**...*HOSPICES*
5801 **MCGINNIS, KAREN**...*NURSES-PRACTITIONERS*
5801 **SHERMAN HOME**...*HOSPICES*
6811 **AXWAY INC**...*SECURITY SYSTS-COMMUNICATIONS/COMPUTER*
6969 **KELLER GRAUDATE SCHOOL OF MGMT**...*SCHOOLS-UNIVERSITIES & COLLEGES ACADEMIC*
7000 **24 ALL DAY EMERGENCY LOCKSMITH**...*LOCKS & LOCKSMITHS*
7000 **ALL BOUT NAIL & SPA**...*MANICURING*
7000 **ARIZONA SILK FLOWER CO**...*ARTIFICIAL FLOWERS & PLANTS & TREES*
7000 **ASHLEY FURNITURE HOMESTORE**...*FURNITURE-DEALERS-RETAIL*
7000 **ATHENA GREEK CUISINE**...*RESTAURANTS*
7000 **BABIES R US**...*BABY ACCESSORIES*
7000 **BABIES R US KIDDE KANDID**...*PHOTOGRAPHERS-PORTRAIT*
7000 **BANK OF AMERICA ATM**...*AUTOMATED TELLER MACHINES*
7000 **BANK OF ARIZONA**...*BANKS*
7000 **BANK OF ARIZONA MORTGAGE GROUP**...*REAL ESTATE LOANS*
7000 **BASSET DIRECT**...*DIRECT SELLING ESTABLISHMENTS*
7000 **BASSETT FURNITURE DIRECT**...*FURNITURE-DEALERS-RETAIL*
7000 **BED BATH & BEYOND**...*HOUSEWARES-RETAIL*
7000 **BLUE AGAVE**...*RESTAURANTS*
7000 **BUFFALO WILD WINGS GRILL & BAR**...*RESTAURANTS*
7000 **C WHITE**...*RESIDENTIAL*
7000 **CAFE PINO**...*RESTAURANTS*
7000 **CHICK-FIL-A**...*RESTAURANTS*
7000 **COMPOUND GRILL**...*MUSIC & LIVE ENTERTAINMENT*
7000 **ELEPHANT BAR RESTAURANT**...*RESTAURANTS*
7000 **ETHAN ALLEN**...*FURNITURE-DEALERS-RETAIL*
7000 **EXQUISITE SWIMWEAR**...*SWIMWEAR & ACCESSORIES-RETAIL*
7000 **EYE MASTERS**...*OPTICAL GOODS-RETAIL*
7000 **HARKINS SCOTTSDALE 14**...*THEATRES-MOVIE*
7000 **HI-HEALTH SUPERMART**...*HEALTH & DIET FOODS-RETAIL*
7000 **HUDDLE FURNITURE FOR KIDS**...*FURNITURE-CHILDRENS*
7000 **JENNIFER CONVERTIBLES**...*FURNITURE-DEALERS-RETAIL*
7000 **KIDDIE KANDIDS**...*PHOTOGRAPHERS-PORTRAIT*
7000 **MASSAGE ENVY**...*MASSAGE THERAPISTS*
7000 **MATTRESS FIRM**...*MATTRESSES*
7000 **MEN'S CLUB BARBERSHOP**...*BARBERS*
7000 **NATIONAL BANK OF ARIZONA**...*BANKS*
7000 **O PARIS**...*RESIDENTIAL*
7000 **OASIS BEDROOMS**...*FURNITURE-DEALERS-RETAIL*
7000 **ORANGE THEORY FITNESS**...*EXERCISE & PHYSICAL FITNESS PROGRAMS*
7000 **OUTBACK STEAKHOUSE**...*RESTAURANTS*
7000 **PANDA EXPRESS**...*RESTAURANTS*
7000 **PARADISE BAKERY & CAFE**...*RESTAURANTS*
7000 **PARIS OPTIQUE VIA USA**...*OPTICAL GOODS-RETAIL*
7000 **PETCO**...*PET SUPPLIES & FOODS-RETAIL*
7000 **POCKET CHANGE**...*RESTAURANTS*
7000 **PORTRAIT INNOVATIONS**...*PHOTOGRAPHERS-PORTRAIT*
7000 **RED ROBIN GOURMET BURGERS**...*RESTAURANTS*
7000 **SCHORE, DON OD**...*OPTOMETRISTS OD*
7000 **SCOTTSDALE 101**...*THEATRES-MOVIE*
7000 **SPORTS AUTHORITY**...*SPORTING GOODS-RETAIL*
7000 **STONE CREEK FURNITURE FACTORY**...*FURNITURE-DEALERS-RETAIL*
7000 **SUBWAY**...*RESTAURANTS*
7000 **T-MOBILE**...*CELLULAR TELEPHONES (SERVICES)*
7000 **TAGLIO SALON**...*BEAUTY SALONS*
7000 **TEA LIGHT CAFE**...*RESTAURANTS*
7000 **TOM SOWASH ASSOC PC**...*OPTOMETRISTS OD*
7000 **WENDY'S**...*RESTAURANTS*
7000 **WHITE CHOCOLATE GRILL INC**...*RESTAURANTS*
7000 **WORK OF ARTIST GALLERY**...*ART GALLERIES & DEALERS*
7025 **FOCAL POINT SALON**...*BEAUTY SALONS*
7025 **NATURAL CLEANERS**...*CLEANERS*
7077 **BANFIELD THE PET HOSPITAL**...*VETERINARIANS*
7077 **DNA CYCLES**...*SPORTING GOODS-RETAIL*
7077 **PETSMART**...*PET SUPPLIES & FOODS-RETAIL*
7077 **ROAD RUNNER SPORTS INC**...*SHOES-RETAIL*

2012 MAYO BLVD
SOURCE: DIGITAL BUSINESS DIRECTORY

Part 7 of 7

7111 **WHOLE FOODS MARKET**...*GROCERS-RETAIL*
7165 **CHASE**...*BANKS*

187 total records. Part 1 of 3

3535 **D I WITHERS**...*NONCLASSIFIED ESTABLISHMENTS*
3535 **LITTLE PIONEERS**...*CHILD CARE SERVICE*
3535 **PINNACLE HIGH SCHOOL**...*SCHOOLS*
3535 **PINNACOLE HIGH SCHOOL**...*ELEMENT, SECON SCHL*
3535 **PINNACOLE HIGH SCHOOL**...*SCHOOLS*
5777 **ADRIANE I BUDAVARI MD**...*INTERNAL MEDICINE*
5777 **ADYR ALCIDI MOSS MD**...*SPECIALTY UNKNOWN*
5777 **ALYSSA CHAPITAL MD**...*SPECIALTY UNKNOWN*
5777 **ANTHONY A SMITH MD**...*SURGERY - ORTHOPEDIC*
5777 **BHAVESH MAH PATEL MD**...*SPECIALTY UNKNOWN*
5777 **BRIAN W CHONG MD**...*SPECIALTY UNKNOWN*
5777 **BRYAN P HULL MD**...*INTERNAL MEDICINE*
5777 **CHRISTOPHER LIPINSKI MD**...*EMERGENCY MEDICINE*
5777 **CHRISTOPHER STEWART MD**...*EMERGENCY MEDICINE*
5777 **DANIEL L ROBERTS MD**...*INTERNAL MEDICINE*
5777 **DAVID COBOU MULLIGAN MD**...*SURGERY - GENERAL*
5777 **DAVID DWAYN DOUGLAS MD**...*GASTROENTEROLOGY*
5777 **DAVID M KASPER MD**...*RADIOLOGY*
5777 **DAWN E JAROSZEWSKI MD**...*SURGERY - GENERAL*
5777 **DIANA MAI P BUI MD**...*EMERGENCY MEDICINE*
5777 **ELIZABETH J CAREY MD**...*INTERNAL MEDICINE*
5777 **ERIKA WAVAK MD**...*EMERGENCY MEDICINE*
5777 **FLOYD DAVID FORTUIN JR MD**...*CARDIOVASCULAR DISEASE*
5777 **FRANCISCO A ARABIA MD**...*SPECIALTY UNKNOWN*
5777 **GREGORY TOD ALTEMOSE MD**...*CARDIOVASCULAR DISEASE*
5777 **HARISH RAMAKRISHNA MD**...*ANESTHESIOLOGY*
5777 **HOLENARASIP VIKRAM MD**...*INFECTIOUS DISEASES*
5777 **HUGO E VARGAS MD**...*GASTROENTEROLOGY*
5777 **JAMES KELLEY MD**...*EMERGENCY MEDICINE*
5777 **JAMES L SLACK MD**...*INTERNAL MEDICINE*
5777 **JEFF TRAVIS MUELLER MD**...*ANESTHESIOLOGY*
5777 **JERRY D SMILACK MD**...*INFECTIOUS DISEASES*
5777 **JORGE L RAKELA MD**...*GASTROENTEROLOGY*
5777 **JOSEPH C CHARLES MD**...*INTERNAL MEDICINE*
5777 **JOSEPH F DRAZKOWSKI MD**...*NEUROLOGY*
5777 **JOSEPH I SIRVEN MD**...*NEUROLOGY*
5777 **KAPIL B CHOPRA MD**...*GASTROENTEROLOGY*
5777 **KATHERINE H NOE MD**...*NEUROLOGY*
5777 **KAY L MILLER MD**...*INTERNAL MEDICINE*
5777 **KEVIN J RENFREE MD**...*SURGERY - ORTHOPEDIC*
5777 **KOMANDOOR S SRIVATHSAN MD**...*INTERNAL MEDICINE*
5777 **KRISTIN L MEKEEL MD**...*SURGERY - GENERAL*
5777 **KUNAM S REDDY MD**...*SURGERY - GENERAL*
5777 **LISA MARIE HURST MD**...*INTERNAL MEDICINE*
5777 **LOUIS A LANZA MD**...*SPECIALTY UNKNOWN*
5777 **LUIS ROBERT SCOTT MD**...*CARDIOVASCULAR DISEASE*
5777 **MARCELLA T TORRES MD**...*EMERGENCY MEDICINE*
5777 **MAREK J MAZUR MD**...*INTERNAL MEDICINE*
5777 **MARK MICHAE MACELWEE MD**...*INFECTIOUS DISEASES*
5777 **MARY B CROSS**...*MEDICAL GRPS &CLNCS*
5777 **MAYO CLINIC HOSPITAL**...*HOSPITALS*
5777 **MAYO CLINIC HOSPITAL**...*MEDICAL DOCTORS OFF*
5777 **MAYO CLINIC HOSPITAL**...*GEN MED, SURG HOSP*
5777 **MAYO COSMETIC SURGERY CTR**...*MEDICAL GRPS &CLNCS*
5777 **MOHAMED YAS RADY MD**...*EMERGENCY MEDICINE*
5777 **NEERA AGRWAL MD**...*INTERNAL MEDICINE*
5777 **NEIL M HAY-ROE MD**...*EMERGENCY MEDICINE*
5777 **PAMELA A MERGENS MD**...*ANESTHESIOLOGY*
5777 **PATRICK A DEVALERIA MD**...*SPECIALTY UNKNOWN*
5777 **PAUL A KOZAK MD**...*EMERGENCY MEDICINE*
5777 **PETER B RICHMAN MD**...*EMERGENCY MEDICINE*
5777 **RAYMOND L HEILMAN MD**...*INTERNAL MEDICINE*
5777 **RICHARD W LEE MD**...*CARDIOVASCULAR DISEASE*
5777 **RICKY R ARNOLD MD**...*EMERGENCY MEDICINE*
5777 **ROBERTA ADAMS MD**...*SPECIALTY UNKNOWN*
5777 **ROLAND WOLF PETRI MD**...*EMERGENCY MEDICINE*
5777 **SAILENDRA NAIDU MD**...*SPECIALTY UNKNOWN*
5777 **SAMUEL R MONEY MD**...*SURGERY - GENERAL*

2008 MAYO BLVD
SOURCE: DIGITAL BUSINESS DIRECTORY

Part 2 of 3

5777 **SHIMON KUSNE MD**...*INFECTIOUS DISEASES*
5777 **SUSAN L GIN-SHAW MD**...*EMERGENCY MEDICINE*
5777 **VIJAYAN BALAN MD**...*GASTROENTEROLOGY*
5801 **HOSPICE OF THE VALLEY**...*HOSPICES*
5801 **HOSPICE OF THE VALLEY**...*NURSING & PER CARE*
6969 **KELLER GRAUDATE SCHOOL OF MGMT**...*ELEMENT, SECON SCHL*
7000 **ABUELOS MEXICAN FOOD**...*MEXICAN MENU*
7000 **ABUELOS MEXICAN FOOD**...*RESTAURANTS*
7000 **ALL BOUT NAIL & SPA**...*BEAUTY SHOPS*
7000 **ARIZONA SILK FLOWER CO**...*RET SILK FLOWERS*
7000 **ARIZONA SILK FLOWER CO**...*GIFT & NOV SHOPS*
7000 **ARIZONA SILK FLOWER CO**...*ARTIFICIAL FLOWERS & PLANTS & TREES*
7000 **BABIES R US**...*CHILDRENS & INFANTS WEAR-RETAIL*
7000 **BABIES R US**...*CHLD,INFANTS' WEAR*
7000 **BASSETT FURNITURE**...*FURNITURE STORES*
7000 **BASSETT FURNITURE**...*FURNITURE-DEALERS-RETAIL*
7000 **BEAD IT LTD**...*WHOLESALER OF JEWELRY/PRECIOUS STONES*
7000 **BEADIT LIMITED**...*JLY,PRECIOUS STONES*
7000 **BEADIT LTD**...*BEADS (WHOLESALE)*
7000 **BEAUTY FIRST**...*HAIRDRESSERS*
7000 **BED BATH & BEYOND**...*MISC HOMEFURNISHING*
7000 **BED BATH & BEYOND**...*HOUSEWARES-RETAIL*
7000 **BLACK ANGUS RESTAURANT**...*STEAKHOUSE*
7000 **BLUE AGAVE**...*RESTAURANTS*
7000 **BORDERS BOOKS & MUSIC**...*BOOK DEALERS-RETAIL*
7000 **BORDERS BOOKS & MUSIC**...*BOOK STORES*
7000 **BUFFALO WILD WINGS GRILL & BAR**...*RESTAURANTS*
7000 **BUFFALO WILD WINGS GRILL & BAR**...*EATING PLACES*
7000 **CASA DE MARIA TACO BAR**...*RESTAURANTS*
7000 **CHICK-FIL-A**...*RESTAURANTS*
7000 **CHICK-FIL-A**...*QUICK SERV CHICKEN*
7000 **CIRCUIT CITY**...*RADIO,TV & ELCR STR*
7000 **CIRCUIT CITY**...*AUDIO AND VIDEO ELECTRONICS*
7000 **CITY CIRCUIT**...*GEN GOVERNMENT NEC*
7000 **COLD STONE CREAMERY**...*ICE CREAM PARLORS*
7000 **COMING EVENT**...*RET WOMENS MATERNITY WEAR*
7000 **COMING EVENT MATERNITY BTQ INC**...*MATERNITY WEAR*
7000 **COMING EVENT MATERNITY BTQ INC**...*MATERNITY APPAREL*
7000 **CREATE N BAKE**...*BAKERS-RETAIL*
7000 **CREATE N BAKE**...*RETAIL BAKERY*
7000 **D BS PHILLI**...*RESTAURANTS*
7000 **ELEPHANT BAR RESTAURANT**...*EATING PLACES*
7000 **ELEPHANT BAR RESTAURANT**...*RESTAURANTS*
7000 **ENOTRIE LAND OF WINE**...*LIQUOR STORES*
7000 **ENOTRIE LAND OF WINE**...*WINES-RETAIL*
7000 **ENTRIA LAND OF WINE**...*WINES-RETAIL*
7000 **ETHAN ALLEN**...*FURNITURE STORES*
7000 **ETHAN ALLEN INC**...*FURNITURE-DEALERS-RETAIL*
7000 **EXPO DESIGN CTR**...*HOME IMPROVEMENTS*
7000 **EXPO DESIGN CTR**...*HOME CENTERS*
7000 **EXPRESS TELLER**...*NCLASSIFIABLE ESTAB*
7000 **EXQUISITE SWIMWEAR**...*SWIMWEAR & ACCESSORIES-RETAIL*
7000 **EXQUISITE SWIMWEAR**...*BATHING SUITS*
7000 **EXTREME PITA**...*EATING PLACES*
7000 **EXTREME PITA**...*RESTAURANTS*
7000 **EYE MASTERS**...*OPTICAL GOODS STRS*
7000 **FRANKIES LITTLE ITALY**...*RESTAURANTS*
7000 **GAMMA CONSTRUCTION CO**...*GENERAL CONTRACTORS*
7000 **HARKINS THEATRES**...*THEATRES-MOVIE*
7000 **HARKINS THEATRES**...*MOVIE THEATERS*
7000 **HI-HEALTH SUPERMART**...*HEALTH & DIET FD STRS*
7000 **HI-HEALTH SUPERMART**...*VITAMINS*
7000 **HOME DEPOT**...*DESIGN CENTER*
7000 **HUDDLE FURNITURE FOR KIDS**...*JUVENILE FURNITURE*
7000 **HUDDLE FURNITURE FOR KIDS**...*FURNITURE-CHILDRENS*
7000 **IPPEI JANPANESE BISTRO**...*RESTAURANTS*
7000 **IPPEI JANPANESE BISTRO**...*EATING PLACES*

2008 MAYO BLVD
SOURCE: DIGITAL BUSINESS DIRECTORY

Part 3 of 3

7000 **JENNIFER CONVERTIBLES INC**...*FURNITURE-DEALERS-RETAIL*
7000 **KIDDIE KANDIDS LLC**...*PHOTO STUDIO*
7000 **MARKS NAIL & SPA**...*MANICURING*
7000 **MASSAGE ENVY**...*MISC PERSONAL SVS*
7000 **MASSAGE ENVY SCOTTSDALE 101**...*MASSAGE THERAPISTS*
7000 **MC GRATHS FISH HOUSE**...*RESTAURANTS*
7000 **MCGRATHS FISH HOUSE**...*SEAFOOD MENU*
7000 **MENS CLUB BARBERSHOP**...*BARBERS*
7000 **MENS CLUB BARBERSHOP**...*BARBER SHOPS*
7000 **METROPOLITAN MATTRESS**...*MATTRESSES*
7000 **NATIONAL BANK**...*BANKS*
7000 **NATIONAL BANK**...*NATIONAL COML BANKS*
7000 **OUTBACK STEAKHOUSE**...*STEAKHOUSE*
7000 **OUTBACK STEAKHOUSE**...*RESTAURANTS*
7000 **PANDA EXPRESS**...*ORIENTAL MENU*
7000 **PANDA EXPRESS**...*RESTAURANTS*
7000 **PARIS OPTIQUE VIA USA**...*OPTICAL GOODS STRS*
7000 **PARIS OPTIQUE VIA USA**...*OPTICAL GOODS-RETAIL*
7000 **PETCO**...*PETS,PET SUPPS*
7000 **PIZZA 101**...*DIRECT SELLING ESTB*
7000 **PORTRAIT INNOVATIONS**...*PHOTO STUDIO*
7000 **PORTRAIT INNOVATIONS**...*PHOTOGRAPHERS-PORTRAIT*
7000 **PREMIER PROPERTIES ARIZONA**...*REAL ESTATE AGT,MGR*
7000 **PREMIER PROPERTIES ARIZONA**...*REAL ESTATE*
7000 **RADIANCE MEDSPA**...*HEALTH SPAS*
7000 **RAZMATAZ**...*RET FURNITURE*
7000 **RAZMATAZ**...*FURNITURE STORES*
7000 **RED ROBIN GOURMET BURGERS**...*RESTAURANTS*
7000 **SAMURAI SAMS TERIYAKI GRILL**...*RESTAURANTS*
7000 **SAMURAI SAMS TERIYAKI GRILL**...*EATING PLACES*
7000 **SCOTTSDALE 101**...*THEATRES-MOVIE*
7000 **SCOTTSDALE 101**...*MOVIE THEATERS*
7000 **SPORTS AUTHORITY**...*SPORTING GDS & BCY*
7000 **SPORTS AUTHORITY**...*SPORTING GOODS-RETAIL*
7000 **STARBUCKS**...*COFFEE SHOP*
7000 **SUBWAY SANDWICH SHOP**...*QUICK SERV SANDWICH/DELI*
7000 **SUBWAY SANDWICHES & SALADS**...*RESTAURANTS*
7000 **T-MOBILE**...*CELLULAR TELEPHONES (SERVICES)*
7000 **T-MOBILE**...*CELLULAR PHONE SVCS*
7000 **TAGLIO SALON**...*BEAUTY SALONS*
7000 **TAGLIO SALON**...*HAIRDRESSERS*
7000 **TEA LIGHT CAFE**...*CAFE/DINER/FAMILY REST*
7000 **TEA LIGHT CAFE**...*RESTAURANTS*
7000 **TOM SOWASH ASSOC PC**...*OPTOMETRISTS OFFICE*
7000 **WENDYS**...*QUICK SERV BURGER*
7000 **WHITE CHOCOLATE GRILL INC**...*EATING PLACES*
7000 **WILD BUFFALO WINGS**...*EATING PLACE*
7000 **WORK OF ARTIST GALLERY**...*ART GALLERIES/DEALERS*
7077 **BANFIELD THE PET HOSPITAL**...*VETERINARY SPC SVS*
7077 **BANFIELD THE PET HOSPITAL**...*VETERINARIANS*

2003 MAYO BLVD
SOURCE: DIGITAL BUSINESS DIRECTORY

3535 **D I WITHERS**
3535 **LITTLE PIONEERS**
3535 **PINNACLE HIGH SCHOOL**...*PUBLIC ELEMENTARY AND SECONDARY SCHOOLS*
5777 **MAYO CLINIC HOSPITAL**...*PSYCHIATRISTS AND PSYCHOANALYSTS*
5777 **MILDE LESLIE N MD**...*INTERNAL MEDICINE PRACTITIONERS*

2000 MAYO BLVD

SOURCE: DIGITAL BUSINESS DIRECTORY

5777 **MAYO CLINIC HOSPITAL**...*PSYCHIATRISTS AND PSYCHOANALYSTS*
5777 **MILDE LESLIE N MD**...*INTERNAL MEDICINE PRACTITIONERS*

1997 MAYO BLVD

SOURCE: COLE

STREET NOT LISTED

1994 MAYO BLVD

SOURCE: COLE

STREET NOT LISTED

1990 MAYO BLVD

SOURCE: COLE

STREET NOT LISTED

1986 MAYO BLVD

SOURCE: COLE

STREET NOT LISTED

1981 MAYO BLVD

SOURCE: COLE

STREET NOT LISTED

1975 MAYO BLVD

SOURCE: COLE

STREET NOT LISTED

1970 MAYO BLVD

SOURCE: COLE

STREET NOT LISTED

1966 MAYO BLVD

SOURCE: COLE

STREET NOT LISTED

1960 MAYO BLVD

SOURCE: MULLIN KILLE

STREET NOT LISTED

1956 MAYO BLVD

SOURCE: MULLIN KILLE

STREET NOT LISTED

1951 MAYO BLVD

SOURCE: MULLIN KILLE

STREET NOT LISTED

1945 MAYO BLVD

SOURCE: PHOENIX DIRECTORY CO

STREET NOT LISTED

1940 MAYO BLVD

SOURCE: ARIZONA DIRECTORY CO

STREET NOT LISTED

1935 MAYO BLVD

SOURCE: ARIZONA DIRECTORY CO

STREET NOT LISTED

1930 MAYO BLVD

SOURCE: ARIZONA DIRECTORY CO

STREET NOT LISTED

STREET NOT LISTED

Appendix F: Owner Questionnaire

Kimley»Horn

Phase I Environmental Site Assessment Owner Questionnaire
Project Christmas
Mayo Boulevard
36.7-Acre Subject Property (Parcel Nos. 212-38-008A & 212-38-011)
Phoenix, Maricopa County, Arizona
ASLD Application No. 53-123292

APNs	OWNER
212-38-008A & 212-38-011	Arizona State Land Department

Please return to via email to Jennifer Simpkins at Jennifer.Simpkins@kimley-horn.com.

Form Completed By: Van Rabinson
Phone: 602-542-3127
Date: 8/23/22

Your relationship to the property (Owner, Owner Representative, Property Manager, Tenant, etc.):

How long have you been associated with, or had knowledge of, the property? 3 years

Section 1 Current and Historical Uses of Property

1. Name(s) of current and any previous occupant(s) or provide a tenant list.

2. Please describe the current use(s) of the property or indicate uses on the tenant list.

vacant land

3. Please describe the past (historic) uses of the property, with approximate dates.

4. Has a previous Phase I ESA or other Environmental Investigation been done on the property? Please provide a copy of these previous studies.

Section 2 Potential Environmental Conditions

If you are aware of any of the conditions identified, please answer "yes" so that we can clarify all past and present environmental conditions.

	Conditions	Yes	No
1.	**Industrial Uses of Subject or Adjoining Properties** Industrial uses including but not limited to: gas/service stations, auto repair or painting, printing, dry cleaners, photo processing, or chrome plating, smelting petroleum refining and/or other chemical manufacturing *If Yes, please explain:*		
2.	**Agricultural / Aquiculture Uses** Crop production, concentrated animal feeding (poultry, cattle, fish, etc.) *If Yes, please explain:*		
3.	**Waste Storage or Disposal** Junkyard, recycling facility, battery storage, landfill, dump, wastewater lagoon *If Yes, please explain:*		
4.	**Equipment Use, Storage, or Abandonment** Production lines, hydraulic equipment, vehicles, heavy equipment *If Yes, please explain:*		
5.	**Hazardous Materials** (greater than 5-gallon containers or 25-lb bags) Pesticides, paints, solvents, acids, bases, antifreeze, other regulated materials *If Yes, please explain:*		
6.	**Petroleum Hydrocarbons** (greater than 5 gallon containers) Gasoline, diesel, lubricating oil, waste oil, fuel oil, heating oil or bunker oil, kerosene, benzene, toluene, ethylbenzene xylene, aviation or jet fuel *If Yes, please explain:*		
7.	**Spills or Releases of Petroleum Hydrocarbons or Hazardous Materials** Stained soil, dead vegetation or any other evidence of a petroleum or chemical spill *If Yes, please explain:*		
8.	**PCBs** Transformers, hydraulic equipment *If Yes, please explain:*		
9.	**Surface Water Issues** Pits, ponds, or lagoons associated with wastewater storage *If Yes, please explain:*		
10.	**Groundwater Issues** Monitoring or drinking water wells, injection wells or drains that go directly into the ground *If Yes, please explain:* Not aware of any of the above		

Kimley»Horn

Conditions	Yes	No
11. Wastewater Issues Floor drains and trenches, sumps, oil water separators on the site *If Yes, please explain:*		
12. Underground Storage Tanks (USTs) / Above ground Storage Tanks (ASTs) UST / ASTs present or removed – If yes, please specify material stored: gasoline, diesel, fuel oil, used oil; AND capacity. *If Yes, please explain:*		
13. Asbestos Issues Asbestos Survey, Inspection, Operation and Management Plans, Abatement Reports *If Yes, please explain:*		
14. Septic Tanks and Leachfields Currently used or abandoned *If Yes, please explain:*		
15. Utility Corridors Oil or Gas Pipelines, Right-of-ways, Easements *If Yes, please explain:*		
16. Regulatory Compliance Stormwater Plans, Spill Prevention Plans, Air Permits, Wastewater Discharge Permits, UST Permits, 404 Wetlands Permit. If yes, specify which Plan or Permit. *If Yes, please explain:*		
17. Natural Resource Issues Wetlands and Riparian Areas, Critical Habitat, Threatened and Endangered Species, Historic or Cultural Resources *If Yes, please explain:*		
18. Legal or Regulatory Actions Are you aware of any governmental enforcement actions or environmental liens with regards to the property, or pending lawsuits or administrative proceedings concerning a release or threatened release of any hazardous substances or petroleum products, involving the property against the owner or any tenant of the property? *If Yes, please explain:* Not aware of any of the above		

I have completed the above questionnaire to the best of my knowledge.

Signature: Van Robinson Date 6/23/22

Printed name: Van Robinson

Company: Arizona State Land Department

Aerial Source/Date: NearMap, 2022

APN	Owner	AC
212-38-008A	ASLD	64.2
212-38-011	ASLD	28.2

K:\PHX_gis\DTC - Project X\DTC_ProjectX_EnvironmentalMaps\Project_Christmas_Phase1

Kimley»Horn
Expect More. Experience Better.

Figure 1. Aerial Photograph

Phoenix, Maricopa County, Arizona

Project Christmas

0 200 400 800 Feet

Scale: 1" = 200'

N W E S

Appendix G: Chain of Title & Lien Searches

CHAIN OF TITLE & LIEN SEARCHES

Project Property: *4550 E MAYO BLVD*
PHOENIX, AZ 85050
Order No: *22081800304-COTEL1*
Date Completed: *08/24/2022*

Title to the estate or interest covered by this report appears to be vested in:
STATE OF ARIZONA LAND DEPARTMENT

The following is the current property legal description (See deed for full legal description):
LOT 9 3 STATE PLAT NO 44 DESERT RIDGE WEST MCR 454-25 TR 3 BLK 9 EX TH PT LY WI/IN PROP DESC P/F 05-795083

Assessor's Parcel Number(s):
212-38-008-A

Environmental Risk Information Services
A division of Glacier Media Inc.
1.866.517.5204 | info@erisinfo.com | erisinfo.com

ENVIRONMENTAL LIEN TO 1980 REPORT

Order No: *22081800304-COTEL1*

TARGET PROPERTY INFORMATION

ADDRESS

4550 E MAYO BLVD
PHOENIX, AZ 85050

RESEARCH SOURCES

RECORDER:	MARICOPA COUNTY RECORDER'S OFFICE
ASSESSOR:	MARICOPA COUNTY ASSESSOR'S OFFICE
STATE:	ARIZONA DEPARTMENT OF ENVIRONMENTAL QUALITY
FEDERAL:	UNITED STATES ENVIRONMENTAL PROTECTION AGENCY
OTHER:	JUDICIAL RECORDS
NOTES:	PUBLIC RECORDS OF MARICOPA COUNTY, AZ WERE SEARCHED FROM JANUARY 1, 1980 TO AUGUST 17, 2022, AND NO OTHER DEEDS VESTING TITLE IN THE SUBJECT PROPERTY WERE FOUND OF RECORD DURING THE PERIOD SEARCHED.

ENVIRONMENTAL LIENS

Environmental Lien: [X] NOT FOUND

ACTIVITY AND USE LIMITATIONS (AULs)

AULs: [X] NOT FOUND

CHAIN OF TITLE TO 1980

Comments: NO DEED FOUND 1980 - PRESENT.

LEASES AND MISCELLANEOUS

Comments: NONE IDENTIFIED.

ENVIRONMENTAL LIEN TO 1980 REPORT

Order No: *22081800304-COTEL1*

The ERIS Environmental Lien Search Report to 1980 provides results from a search of available current land title records for environmental cleanup liens and other activity and use limitations, such as engineering and institutional controls.

A network of professional, trained researchers, following established procedures, uses client supplied property information to:

- Search for parcel information and / or legal description
- Search for ownership information
- Research official land title documents recorded at jurisdictional agencies such as recorder's' office, registries of deeds, county clerks' offices, etc.
- Access copies of deeds to 1980
- Search for environmental encumbrance(s) associated with the deeds
- Provide a copy of any environmental encumbrance(s) based upon a review of keywords in the instrument(s) (title, parties involved and description)
- Provide a copy of the deeds or cite documents reviewed

Thank You for Your Business
Please contact ERIS at **416-510-5204** or **info@erisinfo.com**
with any questions or comments

LIMITATION

This report is neither a guarantee of title, a commitment to insure, or a policy of title insurance. ERIS – Environmental Risk Information Services does not guarantee nor include any warranty of any kind whether expressed or implied, about the validity of all information included in this report since this information is retrieved as it is recorded from various agencies that make it available. The total liability is limited to the fee paid for this report.

CHAIN OF TITLE & LIEN SEARCHES

Project Property: *LOT 9 6 STATE PLAT NO 44 DESERT RIDGE WEST MCR 454-25 MARICOPA COUNTY, AZ*
Order No: *22081800304-COTEL2*
Date Completed: *08/24/2022*

Title to the estate or interest covered by this report appears to be vested in:
STATE OF ARIZONA LAND DEPARTMENT

The following is the current property legal description (See deed for full legal description):
LOT 9 6 STATE PLAT NO 44 DESERT RIDGE WEST MCR 454-25

Assessor's Parcel Number(s):
212-38-011

Environmental Risk Information Services
A division of Glacier Media Inc.
1.866.517.5204 | info@erisinfo.com | erisinfo.com

ENVIRONMENTAL LIEN TO 1980 REPORT

Order No: *22081800304-COTEL2*

TARGET PROPERTY INFORMATION

ADDRESS

LOT 9 6 STATE PLAT NO 44 DESERT RIDGE WEST MCR 454-25
MARICOPA COUNTY, AZ

RESEARCH SOURCES

RECORDER:	MARICOPA COUNTY RECORDER'S OFFICE
ASSESSOR:	MARICOPA COUNTY ASSESSOR'S OFFICE
STATE:	ARIZONA DEPARTMENT OF ENVIRONMENTAL QUALITY
FEDERAL:	UNITED STATES ENVIRONMENTAL PROTECTION AGENCY
OTHER:	JUDICIAL RECORDS
NOTES:	PUBLIC RECORDS OF MARICOPA COUNTY, AZ WERE SEARCHED FROM JANUARY 1, 1980 TO AUGUST 17, 2022, AND NO OTHER DEEDS VESTING TITLE IN THE SUBJECT PROPERTY WERE FOUND OF RECORD DURING THE PERIOD SEARCHED.

ENVIRONMENTAL LIENS

Environmental Lien: [X] NOT FOUND

ACTIVITY AND USE LIMITATIONS (AULs)

AULs: [X] NOT FOUND

CHAIN OF TITLE TO 1980

Comments: NO DEED FOUND 1980 - PRESENT.

LEASES AND MISCELLANEOUS

Comments: NONE IDENTIFIED.

ENVIRONMENTAL LIEN TO 1980 REPORT

Order No: *22081800304-COTEL2*

The ERIS Environmental Lien Search Report to 1980 provides results from a search of available current land title records for environmental cleanup liens and other activity and use limitations, such as engineering and institutional controls.

A network of professional, trained researchers, following established procedures, uses client supplied property information to:

- Search for parcel information and / or legal description
- Search for ownership information
- Research official land title documents recorded at jurisdictional agencies such as recorder's' office, registries of deeds, county clerks' offices, etc.
- Access copies of deeds to 1980
- Search for environmental encumbrance(s) associated with the deeds
- Provide a copy of any environmental encumbrance(s) based upon a review of keywords in the instrument(s) (title, parties involved and description)
- Provide a copy of the deeds or cite documents reviewed

Thank You for Your Business
Please contact ERIS at **416-510-5204** or **info@erisinfo.com**
with any questions or comments

LIMITATION

This report is neither a guarantee of title, a commitment to insure, or a policy of title insurance. ERIS – Environmental Risk Information Services does not guarantee nor include any warranty of any kind whether expressed or implied, about the validity of all information included in this report since this information is retrieved as it is recorded from various agencies that make it available. The total liability is limited to the fee paid for this report.

Appendix H: ERIS Database Report

ERIS

DATABASE REPORT

Project Property:	*Project Christmas* *SE of L101 and SR51* *Phoenix AZ*
Project No:	*091789071*
Report Type:	*Database Report*
Order No:	*22081800304*
Requested by:	*Kimley-Horn & Associates, Inc*
Date Completed:	*August 19, 2022*

Environmental Risk Information Services
A division of Glacier Media Inc.
1.866.517.5204 | info@erisinfo.com | erisinfo.com

Table of Contents

Table of Contents....2
Executive Summary....3
- Executive Summary: Report Summary....4
- Executive Summary: Site Report Summary - Project Property....8
- Executive Summary: Site Report Summary - Surrounding Properties....9
- Executive Summary: Summary by Data Source....10

Map....11
Aerial....14
Topographic Map....15
Detail Report....16
Unplottable Summary....17
Unplottable Report....18
Appendix: Database Descriptions....19
Definitions....31

Notice: IMPORTANT LIMITATIONS and YOUR LIABILITY

Reliance on Information in Report: This report DOES NOT replace a full Phase I Environmental Site Assessment but is solely intended to be used as database review of environmental records.

License for use of information in Report: No page of this report can be used without this cover page, this notice and the project property identifier. The information in Report(s) may not be modified or re-sold.

Your Liability for misuse: Using this Service and/or its reports in a manner contrary to this Notice or your agreement will be in breach of copyright and contract and ERIS may obtain damages for such mis-use, including damages caused to third parties, and gives ERIS the right to terminate your account, rescind your license to any previous reports and to bar you from future use of the Service.

No warranty of Accuracy or Liability for ERIS: The information contained in this report has been produced by ERIS Information Inc. ("ERIS") using various sources of information, including information provided by Federal and State government departments. The report applies only to the address and up to the date specified on the cover of this report, and any alterations or deviation from this description will require a new report. This report and the data contained herein does not purport to be and does not constitute a guarantee of the accuracy of the information contained herein and does not constitute a legal opinion nor medical advice. Although ERIS has endeavored to present you with information that is accurate, ERIS disclaims, any and all liability for any errors, omissions, or inaccuracies in such information and data, whether attributable to inadvertence, negligence or otherwise, and for any consequences arising therefrom. Liability on the part of ERIS is limited to the monetary value paid for this report.

Trademark and Copyright: You may not use the ERIS trademarks or attribute any work to ERIS other than as outlined above. This Service and Report (s) are protected by copyright owned by ERIS Information Inc. Copyright in data used in the Service or Report(s) (the "Data") is owned by ERIS or its licensors. The Service, Report(s) and Data may not be copied or reproduced in whole or in any substantial part without prior written consent of ERIS.

Executive Summary

Property Information:

Project Property:		*Project Christmas* *SE of L101 and SR51 Phoenix AZ*
Project No:		*091789071*
Coordinates:		
	Latitude:	*33.66800021*
	Longitude:	*-111.9896603*
	UTM Northing:	*3,725,784.80*
	UTM Easting:	*408,251.23*
	UTM Zone:	*12S*
Elevation:		*1,551 FT*

Order Information:

Order No:	*22081800304*
Date Requested:	*August 18, 2022*
Requested by:	*Kimley-Horn & Associates, Inc*
Report Type:	*Database Report*

Historicals/Products:

Aerial Photographs	*Historical Aerials (with Project Boundaries)*
Chain of Title & Lien Searches	*Environmental Lien Search back to 1980*
City Directory Search	*CD - 1 Street Search*
ERIS Xplorer	*ERIS Xplorer*
Excel Add-On	*Excel Add-On*
Topographic Map	*Topographic Maps*

Executive Summary: Report Summary

Database	Searched	Search Radius	Project Property	Within 0.12mi	0.125mi to 0.25mi	0.25mi to 0.50mi	0.50mi to 1.00mi	Total
Standard Environmental Records								
Federal								
DOE FUSRAP	Y	1	0	0	0	0	0	0
NPL	Y	1	0	0	0	0	0	0
PROPOSED NPL	Y	1	0	0	0	0	0	0
DELETED NPL	Y	0.5	0	0	0	0	-	0
SEMS	Y	0.5	0	0	0	0	-	0
ODI	Y	0.5	0	0	0	0	-	0
SEMS ARCHIVE	Y	0.5	0	0	0	0	-	0
CERCLIS	Y	0.5	0	0	0	0	-	0
IODI	Y	0.5	0	0	0	0	-	0
CERCLIS NFRAP	Y	0.5	0	0	0	0	-	0
CERCLIS LIENS	Y	PO	0	-	-	-	-	0
RCRA CORRACTS	Y	1	0	0	0	0	0	0
RCRA TSD	Y	0.5	0	0	0	0	-	0
RCRA LQG	Y	0.25	0	0	0	-	-	0
RCRA SQG	Y	0.25	0	0	0	-	-	0
RCRA VSQG	Y	0.25	0	0	0	-	-	0
RCRA NON GEN	Y	0.25	0	0	0	-	-	0
RCRA CONTROLS	Y	0.5	0	0	0	0	-	0
FED ENG	Y	0.5	0	0	0	0	-	0
FED INST	Y	0.5	0	0	0	0	-	0
LUCIS	Y	0.5	0	0	0	0	-	0
NPL IC	Y	0.5	0	0	0	0	-	0
ERNS 1982 TO 1986	Y	PO	0	-	-	-	-	0
ERNS 1987 TO 1989	Y	PO	0	-	-	-	-	0
ERNS	Y	PO	0	-	-	-	-	0
FED BROWNFIELDS	Y	0.5	0	0	0	0	-	0
FEMA UST	Y	0.25	0	0	0	-	-	0

Database	Searched	Search Radius	Project Property	Within 0.12mi	0.125mi to 0.25mi	0.25mi to 0.50mi	0.50mi to 1.00mi	Total
FRP	Y	0.25	0	0	0	-	-	0
DELISTED FRP	Y	0.25	0	0	0	-	-	0
HIST GAS STATIONS	Y	0.25	0	0	0	-	-	0
REFN	Y	0.25	0	0	0	-	-	0
BULK TERMINAL	Y	0.25	0	0	0	-	-	0
SEMS LIEN	Y	PO	0	-	-	-	-	0
SUPERFUND ROD	Y	1	0	0	0	0	0	0
State								
SHWS	Y	1	0	0	0	0	0	0
SHWS ACIDS	Y	1	0	0	0	0	0	0
WQARF	Y	1	0	0	0	0	0	0
DELISTED SUPERFUND	Y	1	0	0	0	0	0	0
SWF/LF	Y	0.5	0	0	0	0	-	0
LUST	Y	0.5	0	0	0	0	-	0
DELISTED LUST	Y	0.5	0	0	0	0	-	0
UST	Y	0.25	0	0	0	-	-	0
AST	Y	0.25	0	0	0	-	-	0
AST2	Y	0.25	0	0	0	-	-	0
DELISTED TANKS	Y	0.25	0	0	0	-	-	0
AUL	Y	0.5	0	0	0	0	-	0
RDT OTHER	Y	0.5	0	0	0	0	-	0
VCP	Y	0.5	0	0	0	0	-	0
BROWNFIELDS	Y	0.5	0	0	0	0	-	0
Tribal								
SRPMIC BROWNFIELDS	Y	0.5	0	0	0	0	-	0
INDIAN LUST	Y	0.5	0	0	0	0	-	0
INDIAN UST	Y	0.25	0	0	0	-	-	0
DELISTED ILST	Y	0.5	0	0	0	0	-	0
DELISTED IUST	Y	0.25	0	0	0	-	-	0
County	***No County databases were selected to be included in the search.***							
Additional Environmental Records								
Federal								
FINDS/FRS	Y	PO	0	-	-	-	-	0

Database	Searched	Search Radius	Project Property	Within 0.12mi	0.125mi to 0.25mi	0.25mi to 0.50mi	0.50mi to 1.00mi	Total
TRIS	Y	PO	0	-	-	-	-	0
PFAS TRI	Y	0.5	0	0	0	0	-	0
PFAS NPL	Y	0.5	0	0	0	0	-	0
PFAS WATER	Y	0.5	0	0	0	0	-	0
PFAS SSEHRI	Y	0.5	0	0	0	0	-	0
ERNS PFAS	Y	0.5	0	0	0	0	-	0
HMIRS	Y	0.125	0	0	-	-	-	0
NCDL	Y	0.125	0	0	-	-	-	0
TSCA	Y	0.125	0	0	-	-	-	0
HIST TSCA	Y	0.125	0	0	-	-	-	0
FTTS ADMIN	Y	PO	0	-	-	-	-	0
FTTS INSP	Y	PO	0	-	-	-	-	0
PRP	Y	PO	0	-	-	-	-	0
SCRD DRYCLEANER	Y	0.5	0	0	0	0	-	0
ICIS	Y	PO	0	-	-	-	-	0
FED DRYCLEANERS	Y	0.25	0	0	0	-	-	0
DELISTED FED DRY	Y	0.25	0	0	0	-	-	0
FUDS	Y	1	0	0	0	0	0	0
FORMER NIKE	Y	1	0	0	0	0	0	0
PIPELINE INCIDENT	Y	PO	0	-	-	-	-	0
MLTS	Y	PO	0	-	-	-	-	0
HIST MLTS	Y	PO	0	-	-	-	-	0
MINES	Y	0.25	0	0	0	-	-	0
SMCRA	Y	1	0	0	0	0	0	0
MRDS	Y	1	0	0	0	0	0	0
URANIUM	Y	1	0	0	0	0	0	0
ALT FUELS	Y	0.25	0	0	0	-	-	0
AFS	Y	PO	0	-	-	-	-	0
CONSENT DECREES	Y	0.25	0	0	0	-	-	0
SSTS	Y	0.25	0	0	0	-	-	0
PCBT	Y	0.5	0	0	0	0	-	0
PCB	Y	0.5	0	0	0	0	-	0
State								
SPILLS	Y	0.125	0	0	-	-	-	0
DRYCLEANERS	Y	0.25	0	0	0	-	-	0

Database	Searched	Search Radius	Project Property	Within 0.12mi	0.125mi to 0.25mi	0.25mi to 0.50mi	0.50mi to 1.00mi	Total
PFAS	Y	0.5	0	0	0	0	-	0
AIR PERMITS	Y	0.25	0	0	0	-	-	0
DRYWELLS	Y	0.125	0	0	-	-	-	0
DRYWELLS HIST	Y	0.125	0	0	-	-	-	0
DRUG LAB REMEDIATION	Y	0.125	0	0	-	-	-	0
CDL	Y	0.125	0	0	-	-	-	0
TIER 2	Y	0.125	0	1	-	-	-	1
BIO HAZ WASTE	Y	0.25	0	0	0	-	-	0
Tribal	***No Tribal additional environmental record sources available for this State.***							
County	***No County additional environmental record sources available for this State.***							
	Total:		0	1	0	0	0	1

**** PO – Property Only***
**** 'Property and adjoining properties' database search radii are set at 0.25 miles.***

Executive Summary: Site Report Summary - Project Property

Map Key	DB	Company/Site Name	Address	Direction	Distance (mi/ft)	Elev Diff (ft)	Page Number

No records found in the selected databases for the project property.

Executive Summary: Site Report Summary - Surrounding Properties

Map Key	DB	Company/Site Name	Address	Direction	Distance (mi/ft)	Elev Diff (ft)	Page Number
1	TIER 2	APS Reach Substation	NULL Phoenix AZ 85050	WNW	0.12 / 615.44	-2	16

Executive Summary: Summary by Data Source

Non Standard

State

TIER 2 - Tier 2 Chemical Inventory Reporting

A search of the TIER 2 database, dated Dec 31, 2018 has found that there are 1 TIER 2 site(s) within approximately 0.12 miles of the project property.

Lower Elevation	Address	Direction	Distance (mi/ft)	Map Key
APS Reach Substation	NULL Phoenix AZ 85050	WNW	0.12 / 615.44	1

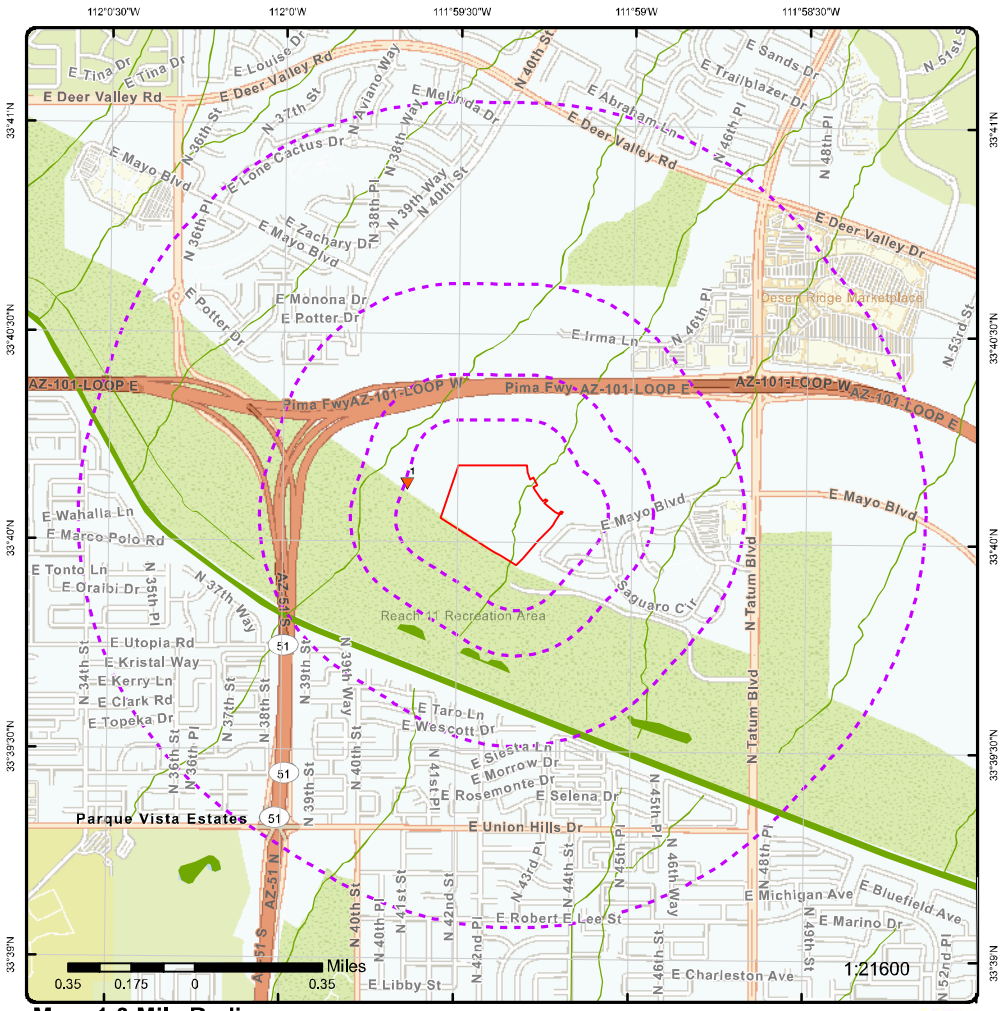

Map: 1.0 Mile Radius

Order Number: 22081800304

Address: SE of L101 and SR51, Phoenix, AZ

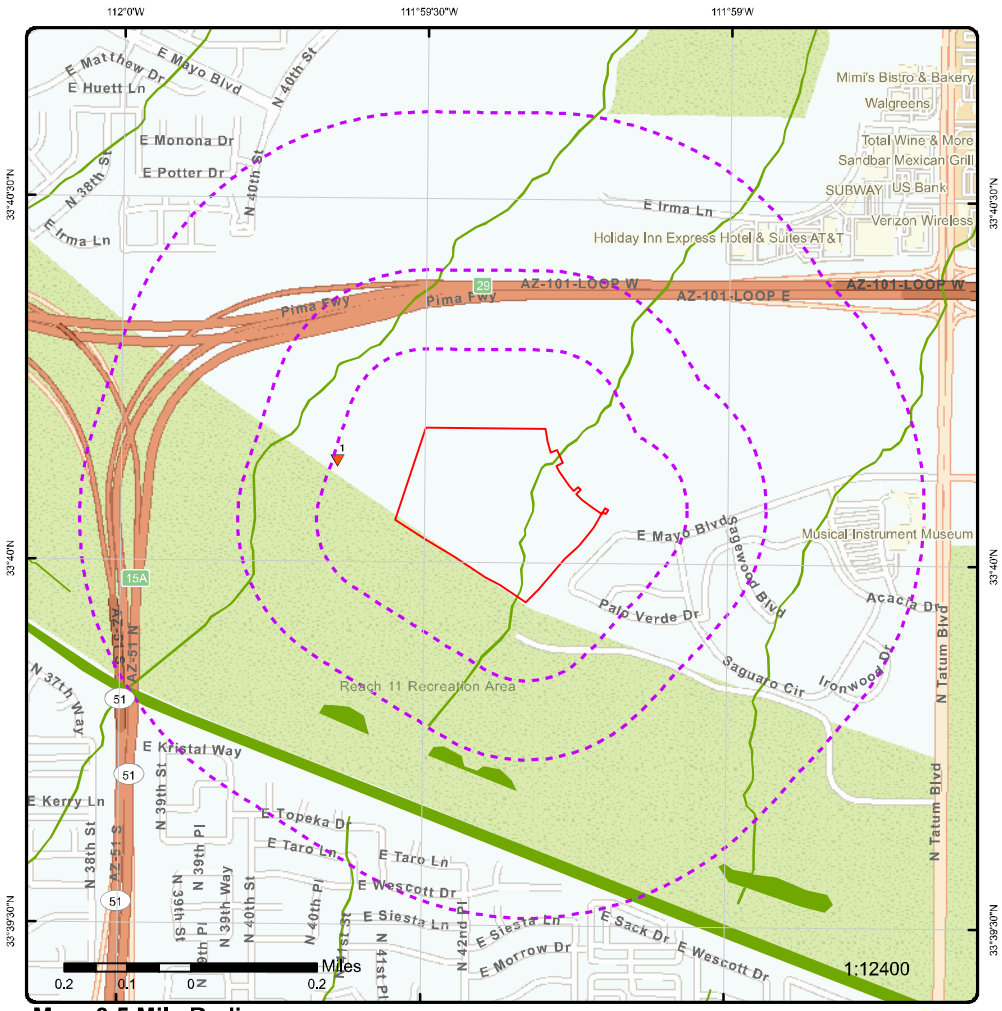

Map: 0.5 Mile Radius

Order Number: 22081800304

Address: SE of L101 and SR51, Phoenix, AZ

Project Property
Buffer Outline
Eris Sites with Higher Elevation
Eris Sites with Same Elevation
Eris Sites with Lower Elevation
Eris Sites with Unknown Elevation
Eris Areas with Higher Elevation
Eris Areas with Same Elevation
Eris Areas with Lower Elevation
Eris Areas with Unknown Elevation
Freeways; Highways
Traffic Circle; Ramp
Major & Minor Arterial
Traffic Circle; Ramp
Local Road
Rail
State
Country
National Wetland
Indian Reserve Land
Plume
100 Year Flood Zone
500 Year Flood Zone
FWS Special Designation Areas

Project Property
Buffer Outline
Eris Sites with Higher Elevation
Eris Sites with Same Elevation
Eris Sites with Lower Elevation
Eris Sites with Unknown Elevation
Eris Areas with Higher Elevation
Eris Areas with Same Elevation
Eris Areas with Lower Elevation
Eris Areas with Unknown Elevation
Freeways; Highways
Traffic Circle; Ramp
Major & Minor Arterial
Traffic Circle; Ramp
Local Road
Rail
State
Country
National Wetland
Indian Reserve Land
Plume
100 Year Flood Zone
500 Year Flood Zone
FWS Special Designation Areas

Source: © 2021 ESRI StreetMap Premium

© ERIS Information Inc.

Source: © 2021 ESRI StreetMap Premium

© ERIS Information Inc.

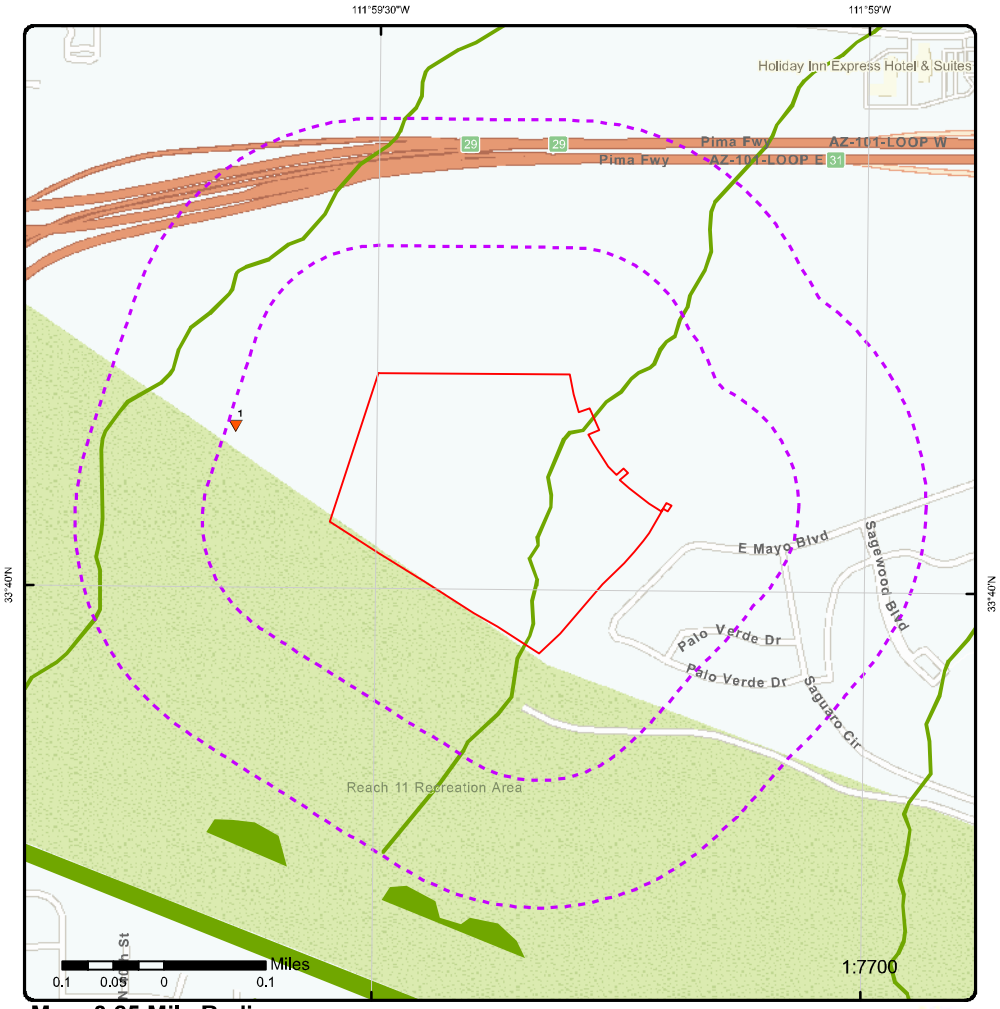

Map: 0.25 Mile Radius
Order Number: 22081800304
Address: SE of L101 and SR51, Phoenix, AZ

Project Property
Buffer Outline
Eris Sites with Higher Elevation
Eris Sites with Same Elevation
Eris Sites with Lower Elevation
Eris Sites with Unknown Elevation
Eris Areas with Higher Elevation
Eris Areas with Same Elevation
Eris Areas with Lower Elevation
Eris Areas with Unknown Elevation
Freeways; Highways
Traffic Circle; Ramp
Major & Minor Arterial
Traffic Circle; Ramp
Local Road
Rail
State
Country
National Wetland
Indian Reserve Land
Plume
100 Year Flood Zone
500 Year Flood Zone
FWS Special Designation Areas

Source: © 2021 ESRI StreetMap Premium

© ERIS Information Inc.

Aerial **Year: 2020**

Order Number: 22081800304

Address: SE of L101 and SR51, Phoenix, AZ

Source: ESRI World Imagery

© ERIS Information Inc.

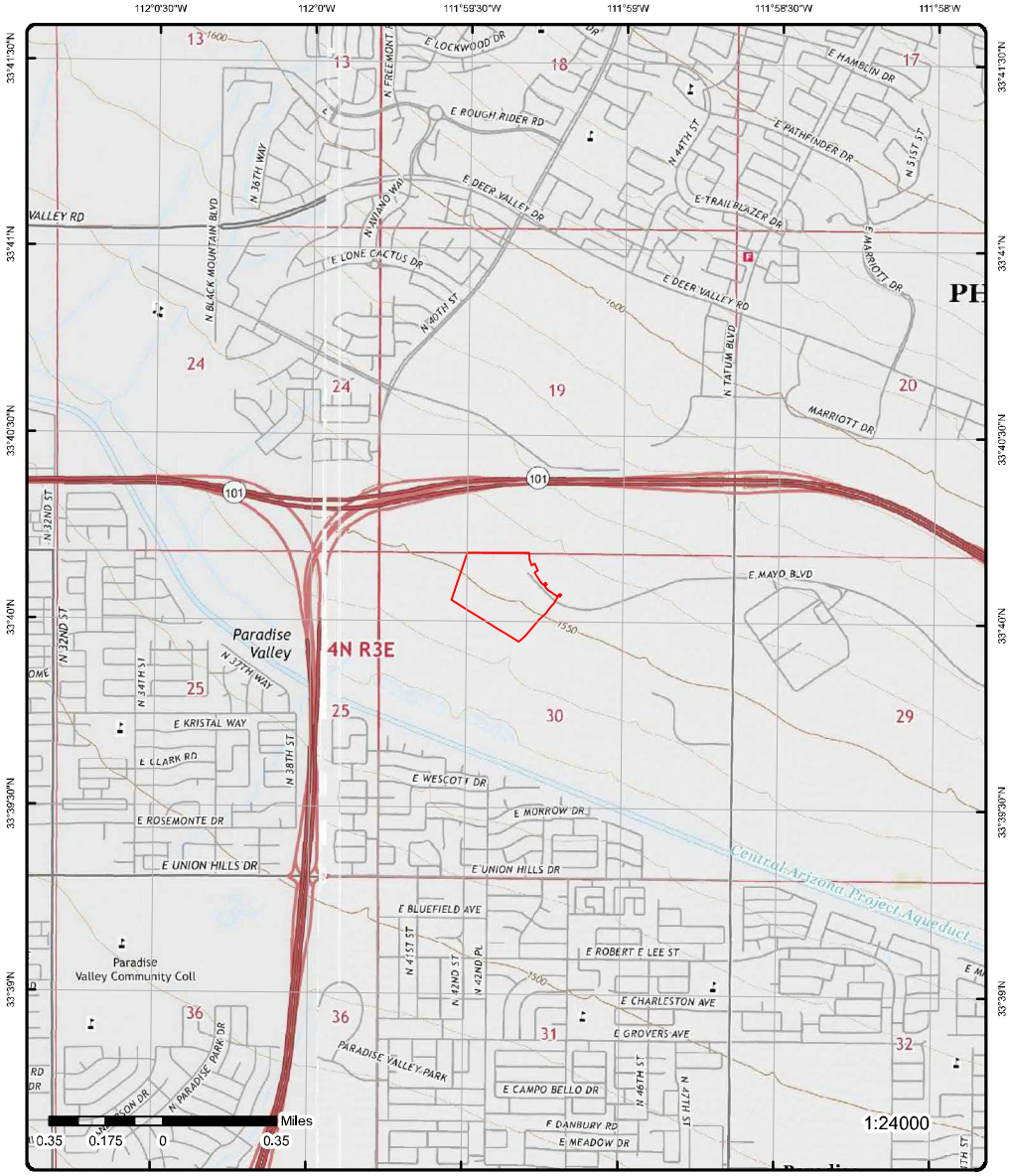

Topographic Map

Year: 2018

Order Number: 22081800304

Address: SE of L101 and SR51, AZ

Quadrangle(s): Currys Corner, AZ; Union Hills, AZ

Source: USGS Topographic Map

ERIS

© ERIS Information Inc.

Detail Report

Map Key	Number of Records	Direction	Distance (mi/ft)	Elev/Diff (ft)	Site	DB
1	1 of 1	WNW	0.12 / 615.44	1,548.14 / -2	APS Reach Substation NULL Phoenix AZ 85050	TIER 2

ID:	293471
Is Closed?:	Not closed
T2 Year:	2018
County:	Maricopa
Latitude:	33.668903
Longitude:	-111.994261
Driving Directions:	S/S/O Mayo Blvd., Approximately 1 mile WO Tatum, Maricopa County

Unplottable Summary

Total: 0 Unplottable sites

DB	Company Name/Site Name	Address	City	Zip	ERIS ID

No unplottable records were found that may be relevant for the search criteria.

Unplottable Report

No unplottable records were found that may be relevant for the search criteria.

Appendix: Database Descriptions

Environmental Risk Information Services (ERIS) can search the following databases. The extent of historical information varies with each database and current information is determined by what is publicly available to ERIS at the time of update. ERIS updates databases as set out in ASTM Standard E1527-13 and E1527-21, Section 8.1.8 Sources of Standard Source Information:

"Government information from nongovernmental sources may be considered current if the source updates the information at least every 90 days, or, for information that is updated less frequently than quarterly by the government agency, within 90 days of the date the government agency makes the information available to the public."

Standard Environmental Record Sources

Federal

Formerly Utilized Sites Remedial Action Program: DOE FUSRAP

The U.S. Department of Energy (DOE) established the Formerly Utilized Sites Remedial Action Program (FUSRAP) in 1974 to remediate sites where radioactive contamination remained from the Manhattan Project and early U.S. Atomic Energy Commission (AEC) operations. The DOE Office of Legacy Management (LM) established long-term surveillance and maintenance (LTS&M) requirements for remediated FUSRAP sites. DOE evaluates the final site conditions of a remediated site on the basis of risk for different future uses. DOE then confirms that LTS&M requirements will maintain protectiveness.

Government Publication Date: Mar 4, 2017

National Priority List: NPL

Sites on the United States Environmental Protection Agency (EPA)'s National Priorities List of the most serious uncontrolled or abandoned hazardous waste sites identified for possible long-term remedial action under the Superfund program. The NPL, which EPA is required to update at least once a year, is based primarily on the score a site receives from EPA's Hazard Ranking System. A site must be on the NPL to receive money from the Superfund Trust Fund for remedial action. Sites are represented by boundaries where available in the EPA Superfund Site Boundaries maintained by the Shared Enterprise Geodata and Services (SEGS). Site boundaries represent the footprint of a whole site, the sum of all of the Operable Units and the current understanding of the full extent of contamination; for Federal Facility sites, the total site polygon may be the Facility boundary. Where there is no polygon boundary data available for a given site, the site is represented as a point.

Government Publication Date: May 25, 2022

National Priority List - Proposed: PROPOSED NPL

Sites proposed - by the EPA, the state agency, or concerned citizens - for addition to the NPL due to contamination by hazardous waste and identified by the Environmental Protection Agency (EPA) as a candidate for cleanup because it poses a risk to human health and/or the environment. Sites are represented by boundaries where available in the EPA Superfund Site Boundaries maintained by the Shared Enterprise Geodata and Services (SEGS). Site boundaries represent the footprint of a whole site, the sum of all of the Operable Units and the current understanding of the full extent of contamination; for Federal Facility sites, the total site polygon may be the Facility boundary. Where there is no polygon boundary data available for a given site, the site is represented as a point.

Government Publication Date: May 25, 2022

Deleted NPL: DELETED NPL

Sites deleted from the United States Environmental Protection Agency (EPA)'s National Priorities List. The National Oil and Hazardous Substances Pollution Contingency Plan (NCP) establishes the criteria that the EPA uses to delete sites from the NPL. In accordance with 40 CFR 300.425.(e), sites may be deleted from the NPL where no further response is appropriate. Sites are represented by boundaries where available in the EPA Superfund Site Boundaries maintained by the Shared Enterprise Geodata and Services (SEGS). Site boundaries represent the footprint of a whole site, the sum of all of the Operable Units and the current understanding of the full extent of contamination; for Federal Facility sites, the total site polygon may be the Facility boundary. Where there is no polygon boundary data available for a given site, the site is represented as a point.

Government Publication Date: May 25, 2022

SEMS List 8R Active Site Inventory: SEMS

The Superfund Program has deployed the Superfund Enterprise Management System (SEMS), which integrates multiple legacy systems into a comprehensive tracking and reporting tool. This inventory contains active sites evaluated by the Superfund program that are either proposed to be or are on the National Priorities List (NPL) as well as sites that are in the screening and assessment phase for possible inclusion on the NPL. The Active Site Inventory Report displays site and location information at active SEMS sites. An active site is one at which site assessment, removal, remedial, enforcement, cost recovery, or oversight activities are being planned or conducted.

Government Publication Date: Apr 27, 2022

Inventory of Open Dumps, June 1985: ODI

The Resource Conservation and Recovery Act (RCRA) provides for publication of an inventory of open dumps. The Act defines "open dumps" as facilities which do not comply with EPA's "Criteria for Classification of Solid Waste Disposal Facilities and Practices" (40 CFR 257).

Government Publication Date: Jun 1985

SEMS List 8R Archive Sites: SEMS ARCHIVE

The Superfund Enterprise Management System (SEMS) Archived Site Inventory displays site and location information at sites archived from SEMS. An archived site is one at which EPA has determined that assessment has been completed and no further remedial action is planned under the Superfund program at this time.

Government Publication Date: Apr 27, 2022

Comprehensive Environmental Response, Compensation and Liability Information System - CERCLIS: CERCLIS

Superfund is a program administered by the United States Environmental Protection Agency (EPA) to locate, investigate, and clean up the worst hazardous waste sites throughout the United States. CERCLIS is a database of potential and confirmed hazardous waste sites at which the EPA Superfund program has some involvement. It contains sites that are either proposed to be or are on the National Priorities List (NPL) as well as sites that are in the screening and assessment phase for possible inclusion on the NPL. The EPA administers the Superfund program in cooperation with individual states and tribal governments; this database is made available by the EPA.

Government Publication Date: Oct 25, 2013

EPA Report on the Status of Open Dumps on Indian Lands: IODI

Public Law 103-399, The Indian Lands Open Dump Cleanup Act of 1994, enacted October 22, 1994, identified congressional concerns that solid waste open dump sites located on American Indian or Alaska Native (AI/AN) lands threaten the health and safety of residents of those lands and contiguous areas. The purpose of the Act is to identify the location of open dumps on Indian lands, assess the relative health and environment hazards posed by those sites, and provide financial and technical assistance to Indian tribal governments to close such dumps in compliance with Federal standards and regulations or standards promulgated by Indian Tribal governments or Alaska Native entities.

Government Publication Date: Dec 31, 1998

CERCLIS - No Further Remedial Action Planned: CERCLIS NFRAP

An archived site is one at which EPA has determined that assessment has been completed and no further remedial action is planned under the Superfund program at this time. The Archive designation means that, to the best of EPA's knowledge, assessment at a site has been completed and that EPA has determined no further steps will be taken to list this site on the National Priorities List (NPL). This decision does not necessarily mean that there is no hazard associated with a given site; it only means that, based upon available information, the location is not judged to be a potential NPL site.

Government Publication Date: Oct 25, 2013

CERCLIS Liens: CERCLIS LIENS

A Federal Superfund lien exists at any property where EPA has incurred Superfund costs to address contamination ("Superfund site") and has provided notice of liability to the property owner. A Federal CERCLA ("Superfund") lien can exist by operation of law at any site or property at which EPA has spent Superfund monies. This database is made available by the United States Environmental Protection Agency (EPA). This database was provided by the United States Environmental Protection Agency (EPA). Refer to SEMS LIEN as the current data source for Superfund Liens.

Government Publication Date: Jan 30, 2014

RCRA CORRACTS-Corrective Action: RCRA CORRACTS

RCRA Info is EPA's comprehensive information system, providing access to data supporting the Resource Conservation and Recovery Act (RCRA) of 1976 and the Hazardous and Solid Waste Amendments (HSWA) of 1984. At these sites, the Corrective Action Program ensures that cleanups occur. EPA and state regulators work with facilities and communities to design remedies based on the contamination, geology, and anticipated use unique to each site.

Government Publication Date: Jun 27, 2022

RCRA non-CORRACTS TSD Facilities: RCRA TSD

RCRA Info is EPA's comprehensive information system, providing access to data supporting the Resource Conservation and Recovery Act (RCRA) of 1976 and the Hazardous and Solid Waste Amendments (HSWA) of 1984. This database includes Non-Corrective Action sites listed as treatment, storage and/or disposal facilities of hazardous waste as defined by the Resource Conservation and Recovery Act (RCRA).

Government Publication Date: Jun 27, 2022

RCRA Generator List: RCRA LQG

RCRA Info is EPA's comprehensive information system, providing access to data supporting the Resource Conservation and Recovery Act (RCRA) of 1976 and the Hazardous and Solid Waste Amendments (HSWA) of 1984. RCRA Info replaces the data recording and reporting abilities of the Resource Conservation and Recovery Information System (RCRIS) and the Biennial Reporting System (BRS). A hazardous waste generator is any person or site whose processes and actions create hazardous waste (see 40 CFR 260.10). Large Quantity Generators (LQGs) generate 1,000 kilograms per month or more of hazardous waste or more than one kilogram per month of acutely hazardous waste.

Government Publication Date: Jun 27, 2022

RCRA Small Quantity Generators List: RCRA SQG

RCRA Info is the EPA's comprehensive information system, providing access to data supporting the Resource Conservation and Recovery Act (RCRA) of 1976 and the Hazardous and Solid Waste Amendments (HSWA) of 1984. RCRA Info replaces the data recording and reporting abilities of the Resource Conservation and Recovery Information System (RCRIS) and the Biennial Reporting System (BRS). A hazardous waste generator is any person or site whose processes and actions create hazardous waste (see 40 CFR 260.10). Small Quantity Generators (SQGs) generate more than 100 kilograms, but less than 1,000 kilograms, of hazardous waste per month.

Government Publication Date: Jun 27, 2022

RCRA Very Small Quantity Generators List: RCRA VSQG

RCRA Info is the EPA's comprehensive information system, providing access to data supporting the Resource Conservation and Recovery Act (RCRA) of 1976 and the Hazardous and Solid Waste Amendments (HSWA) of 1984. A hazardous waste generator is any person or site whose processes and actions create hazardous waste (see 40 CFR 260.10). Very Small Quantity Generators (VSQG) generate 100 kilograms or less per month of hazardous waste, or one kilogram or less per month of acutely hazardous waste. Additionally, VSQG may not accumulate more than 1,000 kilograms of hazardous waste at any time.

Government Publication Date: Jun 27, 2022

RCRA Non-Generators: RCRA NON GEN

RCRA Info is EPA's comprehensive information system, providing access to data supporting the Resource Conservation and Recovery Act (RCRA) of 1976 and the Hazardous and Solid Waste Amendments (HSWA) of 1984. RCRA Info replaces the data recording and reporting abilities of the Resource Conservation and Recovery Information System (RCRIS) and the Biennial Reporting System (BRS). A hazardous waste generator is any person or site whose processes and actions create hazardous waste (see 40 CFR 260.10). Non-Generators do not presently generate hazardous waste.

Government Publication Date: Jun 27, 2022

RCRA Sites with Controls: RCRA CONTROLS

List of Resource Conservation and Recovery Act (RCRA) facilities with institutional controls in place. RCRA gives the U.S. Environmental Protection Agency (EPA) the authority to control hazardous waste from the "cradle-to-grave." This includes the generation, transportation, treatment, storage, and disposal of hazardous waste. RCRA also set forth a framework for the management of non-hazardous solid wastes. The 1986 amendments to RCRA enabled EPA to address environmental problems that could result from underground tanks storing petroleum and other hazardous substances.

Government Publication Date: Jun 27, 2022

Federal Engineering Controls-ECs: FED ENG

Engineering controls (ECs) encompass a variety of engineered and constructed physical barriers (e.g., soil capping, sub-surface venting systems, mitigation barriers, fences) to contain and/or prevent exposure to contamination on a property. This database is made available by the United States Environmental Protection Agency (EPA).

Government Publication Date: May 25, 2022

Federal Institutional Controls- ICs: FED INST

Institutional controls are non-engineered instruments, such as administrative and legal controls, that help minimize the potential for human exposure to contamination and/or protect the integrity of the remedy. Although it is EPA's (United States Environmental Protection Agency) expectation that treatment or engineering controls will be used to address principal threat wastes and that groundwater will be returned to its beneficial use whenever practicable, ICs play an important role in site remedies because they reduce exposure to contamination by limiting land or resource use and guide human behavior at a site.

Government Publication Date: May 25, 2022

Land Use Control Information System: LUCIS

The LUCIS database is maintained by the U.S. Department of the Navy and contains information for former Base Realignment and Closure (BRAC) properties across the United States.

Government Publication Date: Sep 1, 2006

Institutional Control Boundaries at NPL sites: NPL IC

Boundaries of Institutional Control areas at sites on the United States Environmental Protection Agency (EPA)'s National Priorities List, or Proposed or Deleted, made available by the EPA's Shared Enterprise Geodata and Services (SEGS). United States Environmental Protection Agency (EPA)'s National Priorities List of the most serious uncontrolled or abandoned hazardous waste sites identified for possible long-term remedial action under the Superfund program. Institutional controls are non-engineered instruments such as administrative and legal controls that help minimize the potential for human exposure to contamination and/or protect the integrity of the remedy.

Government Publication Date: May 25, 2022

Emergency Response Notification System: ERNS 1982 TO 1986

Database of oil and hazardous substances spill reports controlled by the National Response Center. The primary function of the National Response Center is to serve as the sole national point of contact for reporting oil, chemical, radiological, biological, and etiological discharges into the environment anywhere in the United States and its territories.

Government Publication Date: 1982-1986

Emergency Response Notification System: ERNS 1987 TO 1989

Database of oil and hazardous substances spill reports controlled by the National Response Center. The primary function of the National Response Center is to serve as the sole national point of contact for reporting oil, chemical, radiological, biological, and etiological discharges into the environment anywhere in the United States and its territories.

Government Publication Date: 1987-1989

Emergency Response Notification System: ERNS

Database of oil and hazardous substances spill reports made available by the United States Coast Guard National Response Center (NRC). The NRC fields initial reports for pollution and railroad incidents and forwards that information to appropriate federal/state agencies for response. These data contain initial incident data that has not been validated or investigated by a federal/state response agency.

Government Publication Date: Jun 5, 2022

The Assessment, Cleanup and Redevelopment Exchange System (ACRES) Brownfield Database: FED BROWNFIELDS

Brownfields are real property, the expansion, redevelopment, or reuse of which may be complicated by the presence or potential presence of a hazardous substance, pollutant, or contaminant. Cleaning up and reinvesting in these properties protects the environment, reduces blight, and takes development pressures off greenspaces and working lands. This database is made available by the United States Environmental Protection Agency (EPA).

Government Publication Date: Aug 20, 2021

FEMA Underground Storage Tank Listing: FEMA UST

The Federal Emergency Management Agency (FEMA) of the Department of Homeland Security maintains a list of FEMA owned underground storage tanks.

Government Publication Date: Dec 31, 2017

Facility Response Plan: FRP

List of facilities that have submitted Facility Response Plans (FRP) to EPA. Facilities that could reasonably be expected to cause "substantial harm" to the environment by discharging oil into or on navigable waters are required to prepare and submit Facility Response Plans (FRPs). Harm is determined based on total oil storage capacity, secondary containment and age of tanks, oil transfer activities, history of discharges, proximity to a public drinking water intake or sensitive environments.

Government Publication Date: Dec 31, 2021

Delisted Facility Response Plans: DELISTED FRP

Facilities that once appeared in - and have since been removed from - the list of facilities that have submitted Facility Response Plans (FRP) to EPA. Facilities that could reasonably be expected to cause "substantial harm" to the environment by discharging oil into or on navigable waters are required to prepare and submit Facility Response Plans (FRPs). Harm is determined based on total oil storage capacity, secondary containment and age of tanks, oil transfer activities, history of discharges, proximity to a public drinking water intake or sensitive environments.

Government Publication Date: Dec 31, 2021

Historical Gas Stations: HIST GAS STATIONS

This historic directory of service stations is provided by the Cities Service Company. The directory includes Cities Service filling stations that were located throughout the United States in 1930.

Government Publication Date: Jul 1, 1930

Petroleum Refineries: REFN

List of petroleum refineries from the U.S. Energy Information Administration (EIA) Refinery Capacity Report. Includes operating and idle petroleum refineries (including new refineries under construction) and refineries shut down during the previous year located in the 50 States, the District of Columbia, Puerto Rico, the Virgin Islands, Guam, and other U.S. possessions. Survey locations adjusted using public data.

Government Publication Date: Feb 4, 2022

Petroleum Product and Crude Oil Rail Terminals: BULK TERMINAL

List of petroleum product and crude oil rail terminals made available by the U.S. Energy Information Administration (EIA). Includes operable bulk petroleum product terminals located in the 50 States and the District of Columbia with a total bulk shell storage capacity of 50,000 barrels or more, and/or the ability to receive volumes from tanker, barge, or pipeline; also rail terminals handling the loading and unloading of crude oil that were active between 2017 and 2018. Petroleum product terminals comes from the EIA-815 Bulk Terminal and Blender Report, which includes working, shell in operation, and shell idle for several major product groupings. Survey locations adjusted using public data.

Government Publication Date: Feb 4, 2022

LIEN on Property: SEMS LIEN

The EPA Superfund Enterprise Management System (SEMS) provides LIEN information on properties under the EPA Superfund Program.

Government Publication Date: Apr 27, 2022

Superfund Decision Documents: SUPERFUND ROD

This database contains a listing of decision documents for Superfund sites. Decision documents serve to provide the reasoning for the choice of (or) changes to a Superfund Site cleanup plan. The decision documents include Records of Decision (ROD), ROD Amendments, Explanations of Significant Differences (ESD), along with other associated memos and files. This information is maintained and made available by the US EPA (Environmental Protection Agency).

Government Publication Date: May 3, 2022

State

Waste Program Remedial Projects - Superfund & DOD: SHWS

The Arizona Department of Environmental Quality (ADEQ) Waste Programs Division investigates, manages, and oversees remediation of soil and groundwater contaminated with hazardous substances. List of sites overseen by the Remedial Projects Section and/or Federal programs, including Federal DOD and Superfund sites.

Government Publication Date: May 10, 2022

CERCLIS Information Data System (ACIDS): SHWS ACIDS

The Arizona CERCLIS Information Data System (ACIDS) list was used by the Arizona Department of Environmental Quality Superfund Programs Section (SPS) prior to July 2000. The ACIDS list consists of locations subject to investigations concerning possible contamination of soil, surface water, or groundwater under the State Water Quality Assurance Revolving Fund (WQARF) and Federal CERCLA programs. The ACIDS list has been archived and is no longer being distributed or updated. The ACIDS list has been replaced by the Arizona Superfund Program List (ASPL).

Government Publication Date: Aug 3, 1995

Water Quality Assurance Revolving Fund Sites (WQARF): WQARF

The Arizona Department of Environmental Quality (ADEQ) Water Quality Assurance Revolving Fund (WQARF) program supports the ADEQ in identifying, prioritizing, assessing, and resolving the threat of contaminated soil and groundwater sites in the state. This list of sites includes those on the WQARF Registry, sites removed from the WQARF Registry, and sites requiring remediation under the WQARF Emergency Response.

Government Publication Date: May 10, 2022

Delisted WQARF, Superfund, DOD: DELISTED SUPERFUND

List of sites which once appeared, but have since been removed from either the WQARF Registry, Superfund Sites, Department of Defense Sites, or Superfund Alternative Sites.

Government Publication Date: May 10, 2022

Directory of Solid Waste Facilities: SWF/LF

A list of Solid Waste Facilities and Landfill sites in the State of Arizona. This list is made available by Arizona Department of Environmental Quality, Waste Programs Division, Solid Waste Management.

Government Publication Date: Jan 31, 2022

Leaking Underground Storage Tanks: LUST

A list of Leaking Underground Storage Tanks (LUST) sites in the state of Arizona. This list is made available by Arizona Department of Environment Quality.

Government Publication Date: Jun 13, 2022

Delisted Leaking Underground Storage Tanks: DELISTED LUST

A list of sites that once appeared on - and have since been removed from - the list of Leaking Underground Storage tanks made available by the Arizona Department of Environmental Quality.

Government Publication Date: Jun 13, 2022

Underground Storage Tanks List: UST

A list of Underground Storage Tank sites registered with the Arizona Department of Environmental Quality (ADEQ) Waste Program Division. This list is made available by ADEQ.

Government Publication Date: Jun 14, 2022

Aboveground Storage Tanks: AST

List of aboveground fuel storage tanks (ASTs) made available by the State Fire Marshal's Office. This list is of installed ASTs and does not include any AST permitted and inspected by any City, Town, County, or Fire District. This is not a complete list of storage systems in use in the State of Arizona; ASTs may have been installed and used without adequate permission from the State Fire Marshal's Office. The absence of a property from the State Fire Marshal records as a permitted tank is not proof that an AST for hazardous materials was never installed or used at a given address.

Government Publication Date: Sep 29, 2015

Exemption Certificate Renewals: AST2

The Exemption Certificate Renewals data lists applicants that have renewed their tank certificates that will never expire from the penny underground storage tank tax. This is provided by Arizona Department of Environmental Quality.

Government Publication Date: Jun 22, 2022

Delisted Storage Tanks List: DELISTED TANKS

This database contains a list of storage tank sites that were removed from the Arizona Department of Environmental Quality (ADEQ) Waste Program Division.

Government Publication Date: Jun 22, 2022

Environmental Use Restriction Sites List: AUL

A list of sites with either a Declaration of Environmental Use Restriction (DEUR) or a Voluntary Environmental Mitigation Use Restriction (VEMUR) from the Arizona Department of Environmental Quality's (ADEQ) Remediation and DEUR Tracking System (RDT) and/or the AZURITE Database of License Applications. A DEUR is a restrictive land use covenant that is required when a property owner elects to use an institutional (i.e., administrative) control or engineering (i.e., physical) control as a means to meet remediation goals. The DEUR runs with and burdens the land, and requires maintenance of any institutional or engineering controls. A VEMUR is a restrictive land use covenant that, prior to July 18, 2000, was required when a property owner elected to remediate the property to non-residential uses. Effective July 18, 2000, the DEUR replaced the VEMUR as a restrictive use covenant.

Government Publication Date: Apr 28, 2022

Remediation and DEUR Tracking Other Remediation Sites: RDT OTHER

List of sites from the Arizona Department of Environmental Quality (ADEQ) Remediation and DEUR Tracking (RDT) System where the owner has elected to remediate the property without the use of an institutional or engineering control.

Government Publication Date: Apr 28, 2022

Voluntary Remediation Program: VCP

A list of sites registered in Voluntary Remediation Program (VRP). This list is made available by Arizona Department of Environment Quality (ADEQ). Through ADEQ's VRP, property owners, prospective purchasers and other interested parties investigate or clean up a contaminated site in cooperation with ADEQ.

Government Publication Date: Oct 21, 2020

Brownfields Tracking System: BROWNFIELDS

A list of brownfield sites in the State of Arizona, made available by Arizona Department of Environmental Quality. Brownfields are abandoned or underutilized properties where the reuse is complicated by actual or perceived environmental contamination.

Government Publication Date: Oct 21, 2020

Tribal

Salt River Pima Maricopa Indian Community Brownfields: SRPMIC BROWNFIELDS

This Brownfield Program Public Record site listing is made available by the Environmental Protection and Natural Resources Division (EPNR) of the Community Development Department (CDD). The EPNR of the CDD was established to enhance the quality of life within the Salt River Pima-Maricopa Indian Community (SRPMIC) by protecting and preserving the land, ecosystems, wildlife, history, and natural resources of the Community. The list contains public information regarding ongoing Brownfield assessments, clean ups and/or planned assessments, cleanups, remediation and information inviting community involvement in identifying potential Brownfield sites.

Government Publication Date: Nov 22, 2021

Leaking Underground Storage Tanks (LUSTs) on Indian Lands: INDIAN LUST

LUSTs on Tribal/Indian Lands in Region 9, which includes Arizona.

Government Publication Date: Apr 8, 2022

Underground Storage Tanks (USTs) on Indian Lands: INDIAN UST

USTs on Tribal/Indian Lands in Region 9, which includes Arizona.

Government Publication Date: Apr 8, 2022

Delisted Tribal Leaking Storage Tanks: DELISTED ILST

Leaking Underground Storage Tank facilities which have been removed from the Regional Tribal LUST lists made available by the EPA.

Government Publication Date: Apr 20, 2022

Delisted Tribal Underground Storage Tanks: DELISTED IUST

Underground Storage Tank facilities which have been removed from the Regional Tribal UST lists made available by the EPA.

Government Publication Date: Apr 20, 2022

County

No County databases were selected to be included in the search.

Additional Environmental Record Sources

Federal

Facility Registry Service/Facility Index: FINDS/FRS

The Facility Registry Service (FRS) is a centrally managed database that identifies facilities, sites, or places subject to environmental regulations or of environmental interest. FRS creates high-quality, accurate, and authoritative facility identification records through rigorous verifcation and management procedures that incorporate information from program national systems, state master facility records, and data collected from EPA's Central Data Exchange registrations and data management personnel. This list is made available by the Environmental Protection Agency (US EPA).

Government Publication Date: Nov 2, 2020

Toxics Release Inventory (TRI) Program: TRIS

The EPA's Toxics Release Inventory (TRI) is a database containing data on disposal or other releases of over 650 toxic chemicals from thousands of U. S. facilities and information about how facilities manage those chemicals through recycling, energy recovery, and treatment. Ore of TRI's primary purposes is to inform communities about toxic chemical releases to the environment.

Government Publication Date: Aug 24, 2021

Perfluorinated Alkyl Substances (PFAS) Releases: PFAS TRI

List of Toxics Release Inventory (TRI) facilities at which the reported chemical is a Per- or polyfluorinated alkyl substance (PFAS) included in the Environmental Protection Agency (EPA)'s consolidated PFAS Master List of PFAS Substances. The EPA's Toxics Release Inventory (TRI) is a database containing data on disposal or other releases of over 650 toxic chemicals from thousands of U.S. facilities and information about how facilities manage those chemicals through recycling, energy recovery, and treatment.

Government Publication Date: Aug 24, 2021

PFOA/PFOS Contaminated Sites: PFAS NPL

List of National Priorities List (NPL) and related Superfund Alternative Agreement (SAA) sites where PFOA or PFOS contaminants have been found in water and/or soil. The site listing is provided by the Federal Environmental Protection Agency (EPA).

Government Publication Date: Jul 18, 2022

Perfluorinated Alkyl Substances (PFAS) Water Quality: PFAS WATER

The Water Quality Portal (WQP) is a cooperative service sponsored by the United States Geological Survey (USGS), the Environmental Protection Agency (EPA), and the National Water Quality Monitoring Council (NWQMC). This listing includes records from the Water Quality Portal where the characteristic (environmental measurement) is in the Environmental Protection Agency (EPA)'s consolidated PFAS Master List of PFAS Substances.

Government Publication Date: Jul 20, 2020

SSEHRI PFAS Contamination Sites: PFAS SSEHRI

This PFAS Contamination Site Tracker database is compiled by the Social Science Environmental Health Research Institute (SSEHRI) at Northeastern University. According to the SSEHRI, the database records qualitative and quantitative data from each known site of PFAS contamination, including timeline of discovery, sources, levels, health impacts, community response, and government response. The goal of this database is to compile information and support public understanding of the rapidly unfolding issue of PFAS contamination. All data presented was extracted from government websites, news articles, or publicly available documents, and this is cited in the tracker. Disclaimer: The source conveys this database undergoes regular updates as new information becomes available, some sites may be missing and/or contain information that is incorrect or outdated, as well as their information represents all contamination sites SSEHRI is aware of, not all possible contamination sites. This data is not intended to be used for legal purposes. Limited location details are available with this data. Access the following for the most current informations https://pfasproject.com/pfas-contamination-site-tr acker/

Government Publication Date: Dec 12, 2019

National Response Center PFAS Spills: ERNS PFAS

National Response Center (NRC) calls from 1990 to the most recent complete calendar year where there is indication of Aqueous Film Forming Foam (AFFF) usage. NRC calls may reference AFFF usage in the "Material Involved" or "Incident Description" fields. Data made available by the US Environmental Protection Agency (EPA). Disclaimer: dataset may include initial or misidentified incident data not yet validated or investigated by a federal/state response agency.

Government Publication Date: Feb 23, 2022

Hazardous Materials Information Reporting System: HMIRS

US DOT - Department of Transportation Pipeline and Hazardous Materials Safety Administration (PHMSA) Incidents Reports Database taken from Hazmat Intelligence Portal, U.S. Department of Transportation.

Government Publication Date: Sep 1, 2020

National Clandestine Drug Labs: NCDL

The U.S. Department of Justice ("the Department") provides this data as a public service. It contains addresses of some locations where law enforcement agencies reported they found chemicals or other items that indicated the presence of either clandestine drug laboratories or dumpsites. In most cases, the source of the entries is not the Department, and the Department has not verified the entry and does not guarantee its accuracy.

Government Publication Date: Apr 30, 2022

Toxic Substances Control Act: TSCA

The Environmental Protection Agency (EPA) is amending the Toxic Substances Control Act (TSCA) section 8(a) Inventory Update Reporting (IUR) rule and changing its name to the Chemical Data Reporting (CDR) rule.

The CDR enables EPA to collect and publish information on the manufacturing, processing, and use of commercial chemical substances and mixtures (referred to hereafter as chemical substances) on the TSCA Chemical Substance Inventory (TSCA Inventory). This includes current information on chemical substance production volumes, manufacturing sites, and how the chemical substances are used. This information helps the Agency determine whether people or the environment are potentially exposed to reported chemical substances. EPA publishes submitted CDR data that is not Confidential Business Information (CBI).

Government Publication Date: Apr 11, 2019

Hist TSCA: HIST TSCA

The Environmental Protection Agency (EPA) is amending the Toxic Substances Control Act (TSCA) section 8(a) Inventory Update Reporting (IUR) rule and changing its name to the Chemical Data Reporting (CDR) rule.
The 2006 IUR data summary report includes information about chemicals manufactured or imported in quantities of 25,000 pounds or more at a single site during calendar year 2005. In addition to the basic manufacturing information collected in previous reporting cycles, the 2006 cycle is the first time EPA collected information to characterize exposure during manufacturing, processing and use of organic chemicals. The 2006 cycle also is the first time manufacturers of inorganic chemicals were required to report basic manufacturing information.
Government Publication Date: Dec 31, 2006

FTTS Administrative Case Listing: FTTS ADMIN
An administrative case listing from the Federal Insecticide, Fungicide, & Rodenticide Act (FIFRA) and Toxic Substances Control Act (TSCA), together known as FTTS. This database was obtained from the Environmental Protection Agency's (EPA) National Compliance Database (NCDB). The FTTS and NCDB was shut down in 2006.
Government Publication Date: Jan 19, 2007

FTTS Inspection Case Listing: FTTS INSP
An inspection case listing from the Federal Insecticide, Fungicide, & Rodenticide Act (FIFRA) and Toxic Substances Control Act (TSCA), together known as FTTS. This database was obtained from the Environmental Protection Agency's (EPA) National Compliance Database (NCDB). The FTTS and NCDB was shut down in 2006.
Government Publication Date: Jan 19, 2007

Potentially Responsible Parties List: PRP
Early in the cleanup process, the Environmental Protection Agency (EPA) conducts a search to find the potentially responsible parties (PRPs). EPA looks for evidence to determine liability by matching wastes found at the site with parties that may have contributed wastes to the site.
Government Publication Date: May 25, 2022

State Coalition for Remediation of Drycleaners Listing: SCRD DRYCLEANER
The State Coalition for Remediation of Drycleaners (SCRD) was established in 1998, with support from the U.S. Environmental Protection Agency (EPA) Office of Superfund Remediation and Technology Innovation. Coalition members are states with mandated programs and funding for drycleaner site remediation. Current members are Alabama, Connecticut, Florida, Illinois, Kansas, Minnesota, Missouri, North Carolina, Oregon, South Carolina, Tennessee, Texas, and Wisconsin. Since 2017, the SCRD no longer maintains this data, refer to applicable state source data where available.
Government Publication Date: Nov 08, 2017

Integrated Compliance Information System (ICIS): ICIS
The Integrated Compliance Information System (ICIS) is a system that provides information for the Federal Enforcement and Compliance (FE&C) and the National Pollutant Discharge Elimination System (NPDES) programs. The FE&C component supports the Environmental Protection Agency's (EPA) Civil Enforcement and Compliance program activities. These activities include Compliance Assistance, Compliance Monitoring and Enforcement. The NPDES program supports tracking of NPDES permits, limits, discharge monitoring data and other program reports.
Government Publication Date: Apr 30, 2022

Drycleaner Facilities: FED DRYCLEANERS
A list of drycleaner facilities from Enforcement and Compliance History Online (ECHO) online search. The Environmental Protection Agency (EPA) tracks facilities that possess NAIC and SIC codes that classify businesses as drycleaner establishments.
Government Publication Date: May 5, 2021

Delisted Drycleaner Facilities: DELISTED FED DRY
List of sites removed from the list of Drycleaner Facilities (sites in the EPA's Integrated Compliance Information System (ICIS) with NAIC or SIC codes identifying the business as a drycleaner establishment).
Government Publication Date: May 5, 2021

Formerly Used Defense Sites: FUDS
Formerly Used Defense Sites (FUDS) are properties that were formerly owned by, leased to, or otherwise possessed by and under the jurisdiction of the Secretary of Defense prior to October 1986, where the Department of Defense (DoD) is responsible for an environmental restoration. This list is published by the U.S. Army Corps of Engineers.
Government Publication Date: May 26, 2021

Former Military Nike Missile Sites: FORMER NIKE

This information was taken from report DRXTH-AS-IA-83A016 (Historical Overview of the Nike Missile System, 12/1984) which was performed by Environmental Science and Engineering, Inc. for the U.S. Army Toxic and Hazardous Materials Agency Assessment Division. The Nike system was deployed between 1954 and the mid-1970's. Among the substances used or stored on Nike sites were liquid missile fuel (JP-4); starter fluids (UDKH, aniline, and furfuryl alcohol); oxidizer (IRFNA); hydrocarbons (motor oil, hydraulic fluid, diesel fuel, gasoline, heating oil); solvents (carbon tetrachloride, trichloroethylene, trichloroethane, stoddard solvent); and battery electrolyte. The quantities of material a disposed of and procedures for disposal are not documented in published reports. Virtually all information concerning the potential for contamination at Nike sites is confined to personnel who were assigned to Nike sites. During deactivation most hardware was shipped to depot-level suppy points. There were reportedly instances where excess materials were disposed of on or near the site itself at closure. There was reportedly no routine site decontamination.
Government Publication Date: Dec 2, 1984

PHMSA Pipeline Safety Flagged Incidents: PIPELINE INCIDENT
A list of flagged pipeline incidents made available by the U.S. Department of Transportation (US DOT) Pipeline and Hazardous Materials Safety Administration (PHMSA). PHMSA regulations require incident and accident reports for five different pipeline system types.
Government Publication Date: Jul 7, 2020

Material Licensing Tracking System (MLTS): MLTS
A list of sites that store radioactive material subject to the Nuclear Regulatory Commission (NRC) licensing requirements. This list is maintained by the NRC. As of September 2016, the NRC no longer releases location information for sites. Site locations were last received in July 2016.
Government Publication Date: May 11, 2021

Historic Material Licensing Tracking System (MLTS) sites: HIST MLTS
A historic list of sites that have inactive licenses and/or removed from the Material Licensing Tracking System (MLTS). In some cases, a site is removed from the MLTS when the state becomes an "Agreement State". An Agreement State is a State that has signed an agreement with the Nuclear Regulatory Commission (NRC) authorizing the State to regulate certain uses of radioactive materials within the State.
Government Publication Date: Jan 31, 2010

Mines Master Index File: MINES
The Master Index File (MIF) contains mine identification numbers issued by the Department of Labor Mine Safety and Health Administration (MSHA) for mines active or opened since 1971. Note that addresses may or may not correspond with the physical location of the mine itself.
Government Publication Date: Feb 1, 2022

Surface Mining Control and Reclamation Act Sites: SMCRA
An inventory of land and water impacted by past mining (primarily coal mining) is maintained by the Office of Surface Mining Reclamation and Enforcement (OSMRE) to provide information needed to implement the Surface Mining Control and Reclamation Act of 1977 (SMCRA). The inventory contains information on the location, type, and extent of Abandoned Mine Land (AML) impacts, as well as information on the cost associated with the reclamation of those problems. The inventory is based upon field surveys by State, Tribal, and OSMRE program officials. It is dynamic to the extent that it is modified as new problems are identified and existing problems are reclaimed.
Government Publication Date: Feb 22, 2022

Mineral Resource Data System: MRDS
The Mineral Resource Data System (MRDS) is a collection of reports describing metallic and nonmetallic mineral resources throughout the world. Included are deposit name, location, commodity, deposit description, geologic characteristics, production, reserves, resources, and references. This database contains the records previously provided in the Mineral Resource Data System (MRDS) of USGS and the Mineral Availability System/Mineral Industry Locator System (MAS/MILS) originated in the U.S. Bureau of Mines, which is now part of USGS. The USGS has ceased systematic updates of the MRDS database with their focus more recently on deposits of critical minerals while providing a well-documented baseline of historical mine locations from USGS topographic maps.
Government Publication Date: Mar 15, 2016

Uranium Mill Tailings Radiation Control Act Sites: URANIUM
The Legacy Management Office of the Department of Energy (DOE) manages radioactive and chemical waste, environmental contamination, and hazardous material at over 100 sites across the U.S. The L.M. Office manages this database of sites registered under the Uranium Mill Tailings Control Act (UMTRCA).
Government Publication Date: Mar 4, 2017

Alternative Fueling Stations: ALT FUELS

List of alternative fueling stations made available by the US Department of Energy's Office of Energy Efficiency & Renewable Energy. Includes Biodiesel stations, Ethanol (E85) stations, Liquefied Petroleum Gas (Propane) stations, Ethanol (E85) stations, Natural Gas stations, Hydrogen stations, and Electric Vehicle Supply Equipment (EVSE). The National Renewable Energy Laboratory (NREL) obtains information about new stations from trade media, Clean Cities coordinators, a Submit New Station form on the Station Locator website, and through collaborating with infrastructure equipment and fuel providers, original equipment manufacturers (OEMs), and industry groups.
Government Publication Date: May 16, 2022

Air Facility System: AFS

This EPA retired Air Facility System (AFS) dataset contains emissions, compliance, and enforcement data on stationary sources of air pollution. Regulated sources cover a wide spectrum; from large industrial facilities to relatively small operations such as dry cleaners. AFS does not contain data on facilities that are solely asbestos demolition and/or renovation contractors, or landfills. ECHO Clean Air Act data from AFS are frozen and reflect data as of October 17, 2014; the EPA retired this system for Clean Air Act stationary sources and transitioned to ICIS-Air.
Government Publication Date: Oct 17, 2014

Superfunds Consent Decrees: CONSENT DECREES

A list of Superfund consent decrees made available by the Department of Justice, Environment & Natural Resources Division (ENRD).
Government Publication Date: May 18, 2022

Registered Pesticide Establishments: SSTS

List of active EPA-registered foreign and domestic pesticide-producing and device-producing establishments based on data from the Section Seven Tracking System (SSTS). The Federal Insecticide, Fungicide, and Rodenticide Act (FIFRA) Section 7 requires that facilities producing pesticides, active ingredients, or devices be registered. The list of establishments is made available by the EPA.
Government Publication Date: Mar 30, 2022

Polychlorinated Biphenyl (PCB) Transformers: PCBT

Locations of Transformers Containing Polychlorinated Biphenyls (PCBs) registered with the United States Environmental Protection Agency. PCB transformer owners must register their transformer(s) with EPA. Although not required, PCB transformer owners who have removed and properly disposed of a registered PCB transformer may notify EPA to have their PCB transformer de-registered. Data made available by EPA.
Government Publication Date: Oct 15, 2019

Polychlorinated Biphenyl (PCB) Notifiers: PCB

Facilities included in the national list of facilities that have notified the United States Environmental Protection Agency (EPA) of Polychlorinated Biphenyl (PCB) activities. Any company or person storing, transporting or disposing of PCBs or conducting PCB research and development must notify the EPA and receive an identification number.
Government Publication Date: Jul 28, 2022

State

Hazardous Material Logbook/Spills: SPILLS

Hazardous Material Incident Logbook database made available by Arizona Department of Environmental Quality (ADEQ). This database is updated through November 15, 2001; after that date, reports were registered with the National Response Center.
Government Publication Date: Nov 15, 2001

Dry Cleaning Facilities: DRYCLEANERS

This list of dry cleaners includes sites from two sources: the 2016 Arizona Department of Environmental Quality (ADEQ) Dry Cleaners list, and the 2006 Dry Cleaner Inventory Project by Miller Brooks Environmental for ADEQ. The 2016 ADEQ Dry Cleaners list does not distinguish between contaminated or non-contaminated facilities and only provides limited details per facility with a Place ID. The 2006 Dry Cleaner Inventory Project was commissioned to assist in the identification, prioritization, investigation, and remediation of sites that have released hazardous substances into the lands and waters of the state. This Inventory includes the following types of sites: Sites with Known Contamination (sites with documented contamination, or a history of release and/or prior site characterization and remedial activities); Sites with High Potential for Release (sites with multiple owners, sites that have been in operation more than 10 years, sites that specifically operated between 1935 and 1984, and high-volume sites); and Sites with Low Potential for Release (sites that have been in operation only after 1985, or prior to 1934, sites that "broker" cleaning services to other facilities, and sites that operate primarily as a coin-operated laundry facility). Disclaimer: Due to the time spanned between these listings and available details, multiple listings may occur. Per ADEQ, these listings are no longer updated.
Government Publication Date: Jul 10, 2021

Per- and Polyfluoroalkyl Substances (PFAS): PFAS

The Arizona Department of Environmental Quality (ADEQ) Waste Programs Division investigates, manages, and oversees remediation of soil and groundwater contaminated with hazardous substances. List of sites overseen by the Remedial Projects Section and/or Federal programs, including Federal DOD and Superfund sites, where the contaminant or potential contaminant of concern is a Per- or polyfluorinated alkyl substances (PFAS).
Government Publication Date: May 10, 2022

Air Permits Major/Minor Sources: AIR PERMITS

A list of Arizona operating air permits major and minor sources. A "major" source is any source that has the potential to emit 100 tons per year of any criteria air pollutant and if it has the potential to emit 10 tons per year of any single Hazardous Air Pollutant or 25 tons per year of any combination of Hazardous Air Pollutants. This list is provided by the Department of Environmental Quality.
Government Publication Date: Aug 16, 2022

Drywell Database: DRYWELLS

The Drywell database contains information regarding drywells in Arizona. This database is maintained by the Arizona Department of Environmental Quality (ADEQ).
Government Publication Date: Mar 17, 2022

Historical Drywells: DRYWELLS HIST

Historical listing of registered drywells once maintained and made available by the Arizona Department of Environmental Quality (ADEQ) Water Quality Division. As of May 2018, ADEQ stopped accepting paper forms and will no longer be updating this list.
Government Publication Date: Aug 6, 2018

Drug Labs Remediation: DRUG LAB REMEDIATION

Arizona State Board of Technical Registration maintains a list of drug lab remediation. This is a list of seized drug laboratory sites or sites where drug manufacturing chemicals were seized. Remediated sites are removed from this list when the Board receives clean up notification from a certified clean up firm.
Government Publication Date: Sep 03,2013

Clandestine Drug Labs: CDL

A list of unremediated seized clandestine drug laboratory sites or sites where drug manufacturing chemicals were seized. This list is made available by Arizona State Board of Technical Registration.
Government Publication Date: Jan 22, 2019

Tier 2 Chemical Inventory Reporting: TIER 2

List of facilities that report to the Arizona Emergency Response Commission (AZSERC) for Tier II Chemical Inventory Reporting. AZSERC is tasked with the implementation of the Emergency Planning and Community Right to Know Act (EPRCA) in Arizona. As of 2016, the Arizona Emergency Response Commission (AZSERC) is overseen by Arizona Department of Environmental Quality (ADEQ).
Government Publication Date: Dec 31, 2018

Biohazardous Medical Waste Facilities: BIO HAZ WASTE

This list of biohazardous medical waste facilities is maintained by the Arizona Department of Environmental Quality (ADEQ) Waste Programs Division. This list includes: Biohazardous Medical Waste Disposal Facilities, Biohazardous Medical Waste Treatment Facilities, Biohazardous Medical Waste Storage & Transfer Facilities, Registered Biohazardous Medical Waste Transporters, and Registered Alternative Biohazardous Medical Waste Treatment Technologies. Biohazardous medical waste is medical waste that is composed of one or more of the following: cultures and stocks; human blood and blood products; human pathologic wastes; medical sharps; and research animal wastes. The Arizona Department of Environmental Quality adopted specific rules for handling biohazardous medical waste and discarded drugs. Non-biohazardous medical waste is handled as solid waste.
Government Publication Date: Jul 7, 2020

Tribal

No Tribal additional environmental record sources available for this State.

County

No County additional environmental record sources available for this State.

Definitions

Database Descriptions: This section provides a detailed explanation for each database including: source, information available, time coverage, and acronyms used. They are listed in alphabetic order.

Detail Report: This is the section of the report which provides the most detail for each individual record. Records are summarized by location, starting with the project property followed by records in closest proximity.

Distance: The distance value is the distance between plotted points, not necessarily the distance between the sites' boundaries. All values are an approximation.

Direction: The direction value is the compass direction of the site in respect to the project property and/or center point of the report.

Elevation: The elevation value is taken from the location at which the records for the site address have been plotted. All values are an approximation. Source: Google Elevation API.

Executive Summary: This portion of the report is divided into 3 sections:

'Report Summary'- Displays a chart indicating how many records fall on the project property and, within the report search radii.

'Site Report Summary'-Project Property'- This section lists all the records which fall on the project property. For more details, see the 'Detail Report' section.

'Site Report Summary-Surrounding Properties'- This section summarizes all records on adjacent properties, listing them in order of proximity from the project property. For more details, see the 'Detail Report' section.

Map Key: The map key number is assigned according to closest proximity from the project property. Map Key numbers always start at #1. The project property will always have a map key of '1' if records are available. If there is a number in brackets beside the main number, this will indicate the number of records on that specific property. If there is no number in brackets, there is only one record for that property.

The symbol and colour used indicates 'elevation': the red inverted triangle will dictate 'ERIS Sites with Lower Elevation', the yellow triangle will dictate 'ERIS Sites with Higher Elevation' and the orange square will dictate 'ERIS Sites with Same Elevation.'

Unplottables: These are records that could not be mapped due to various reasons, including limited geographic information. These records may or may not be in your study area, and are included as reference.

Appendix I: Credentials

Kimley»Horn

Jennifer C. Simpkins, REP

Professional Credentials

- Master of Science, Environmental Resource Management, Florida Institute of Technology, 2000
- Bachelor of Science, Environmental Science, University of West Alabama, 1999
- Registered Environmental Professional (REP) No. 6063
- HAZWOPER Certification
- Meets Environmental Professional Definition

Jennifer has more than 21 years of experience in managing environmental regulatory compliance issues for both the private and public sector throughout Arizona. She is experienced in preparing biological evaluations including habitat analysis, threatened and endangered species evaluations, and designing and conducting species-specific surveys. She is also well versed in Section 404 permitting with extensive experience preparing Preliminary Jurisdictional Delineations (PJDs), Approved Jurisdictional Delineations (AJDs), as well as individual and general (regional and nationwide) permit applications. Jennifer has experience in conducting Preliminary Initial Site Assessments (PISAs) and Phase I/II Environmental Site Assessments (ESAs). Her National Environmental Policy Act (NEPA) experience includes Categorical Exclusions (CEs), Environmental Assessments (EAs), and Environmental Impact Statements (EISs).

Recent Relevant Experience

- Phase I Environmental Site Assessment Encompass Health Avondale Boulevard & McDowell Road, Avondale, Maricopa County, Arizona
- Phase I Environmental Site Assessment Tortuga Ranch 6,399-Acre Subject Property Pima County, Arizona. 2021.
- Phase I Environmental Site Assessment Pasqua Pueblo 265.9-Acre Subject Property Pima County, Arizona. 2021.
- Phase I Environmental Site Assessment Barrio Libre 25.0-Acre Subject Property City of Tucson, Arizona. 2021.
- Phase I Environmental Site Assessment Scatter Wash Battery Storage Project 13.3-Acre Subject Property Phoenix, Maricopa County, Arizona. 2020.
- Phase I Environmental Site Assessment Update for Lockett Wind Farm 26,531-Acre Subject
- Property, Wilbarger County, Texas. 2019.
- Phase I Environmental Site Assessment Update for Sage Draw Wind Farm 40,940-Acre Subject Property, Garza and Lynn Counties, Texas. 2019.
- Phase I Environmental Site Assessment for NWC Loop 202 and Kyrene Road 54.2-Acre Subject Property, Chandler, Maricopa County, Arizona. 2019.
- Phase I Environmental Site Assessment for Chandler Boulevard Bike Lanes: I-10 to 56th Street 0.046-Acre Subject Property, Chandler, Maricopa County, Arizona. 2019.
- Phase I Environmental Site Assessment for Storyrock Section D 37.7-Acre Subject Property, Scottsdale, Maricopa County, Arizona. 2019.

Appendix J: Acronyms

AAI	All Appropriate Inquiries
ADEQ	Arizona Department of Environmental Quality
ADWR	Arizona Department of Water Resources
AMA	Phoenix Active Management Area
AOC	Area of Concern
APS	Arizona Public Service
ASLD	Arizona State Land Department
ASTM	American Society for Testing and Materials
ASTM Standard Practice E 1527-21	Standard Practice for Environmental Site Assessments: Phase I Environmental Site Assessment Process/Designation E 1527-21
AULs	Activity Use Limitations
CAP	Central Arizona Project
CERCLA	Comprehensive Environmental Response, Compensation, and Liability Act
CFR	Code of Federal Regulations
COC	Contaminants of Concern
CRECs	Controlled Recognized Environmental Conditions
EP	Environmental Professional
ERIS	Environmental Risk Information Services
ESA	Environmental Site Assessment
ESR	East Salt River Valley
HREC	Historical Recognized Environmental Condition
PCB	Polychlorinated biphenyls
RECs	Recognized Environmental Conditions
ROW	Right-of-Way

SR	State Route
USEPA	U.S. Environmental Protection Agency
USGS	U.S. Geological Survey
VEC	Vapor Encroachment Concern
VES	Vapor Encroachment Screening