PRELIMINARY R-O-W GRAHAM COUNTY INDEX SHEET

ARIZONA STATE LAND DEPARTMENT

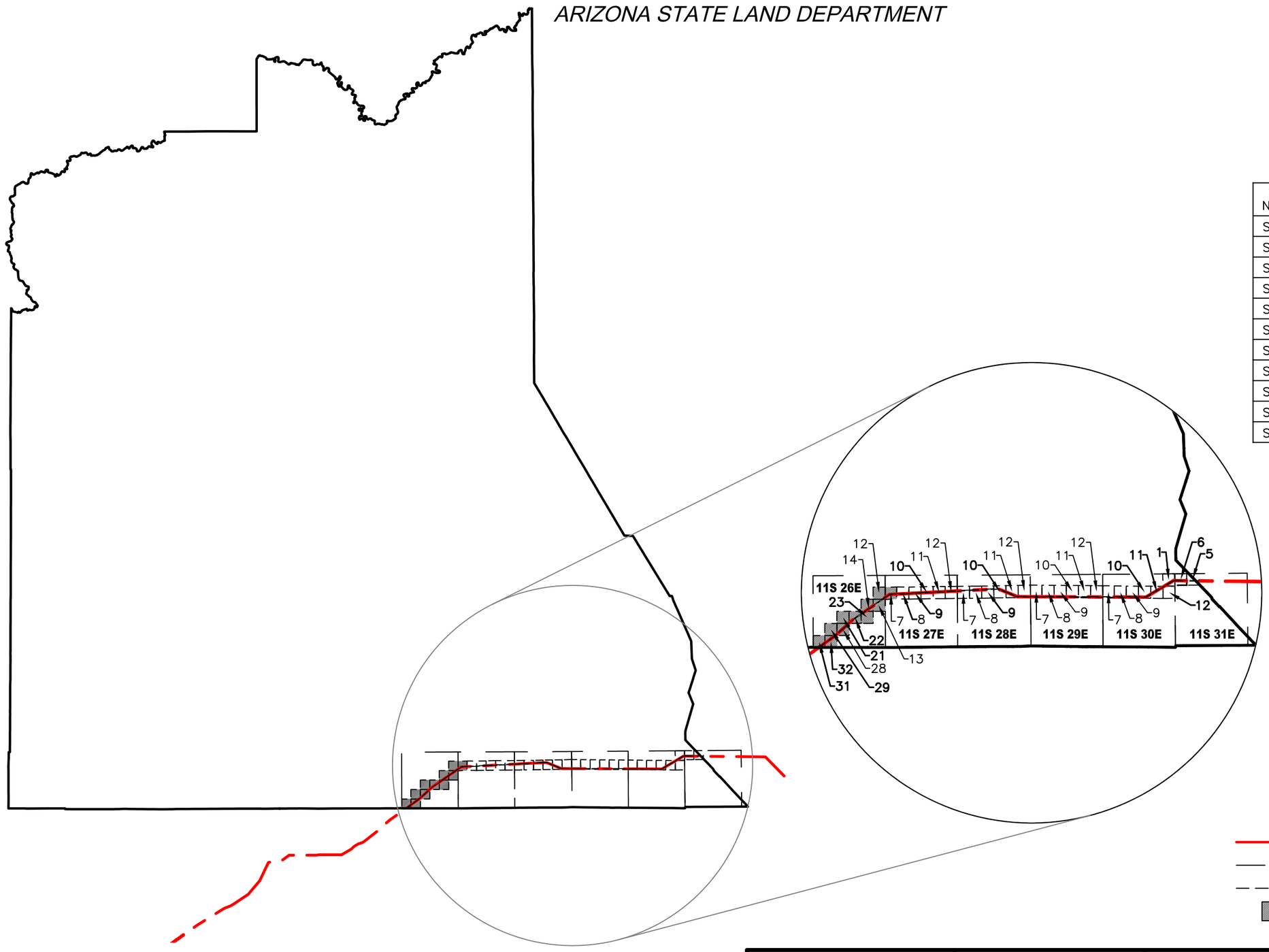

SHEET NUMBER	LEASE NUMBER	TOWNSHIP RANGE SECTION
SHT–01	005–097417	11S–26E–31
SHT–02	005–097417	11S–26E–32
SHT–03	005–097417	11S–26E–29
SHT–04	005–097417	11S–26E–28
SHT–05	005–097417	11S–26E–21
SHT–06	005–097417	11S–26E–22
SHT–07	005–097417	11S–26E–23
SHT–08	005–003289	11S–26E–14
SHT–09	005–003289	11S–26E–13
SHT–10	005–003289	11S–26E–12
SHT–11	005–097417	11S–27E–7

LEGEND

- PROPOSED CENTERLINE
- TOWNSHIP LINE
- SECTION LINE
- ARIZONA STATE LAND DEPARTMENT

	LINEAR FEET	SQUARE FEET	ACRES
R-O-W LINE A	41692	9484018	217.723

PROJECT: SW TRANSMISSION
JOB NUMBER: 1016037162
DATE: 8/10/2016
SCALE: NA
TRACT ID:
DRAWN BY: JAH

SunZia

SAM
SURVEYING • AERIAL MAPPING • ENGINEERING
555 Zang St., Suite 210 Lakewood CO. 80228
Ph: (303) 988-5852 Fax: (303) 988-2195
EMAIL: info@sam.biz

SUNZIA
SOUTHWEST TRANSMISSION
PROJECT
ASLD ROW APPLICATION
GRAHAM COUNTY, ARIZONA

SHEET 1–1OF 22

01-GRAHAM-INDEX SHEET.DWG

PRELIMINARY R-O-W EXHIBIT LINE A

ARIZONA STATE LAND DEPARTMENT

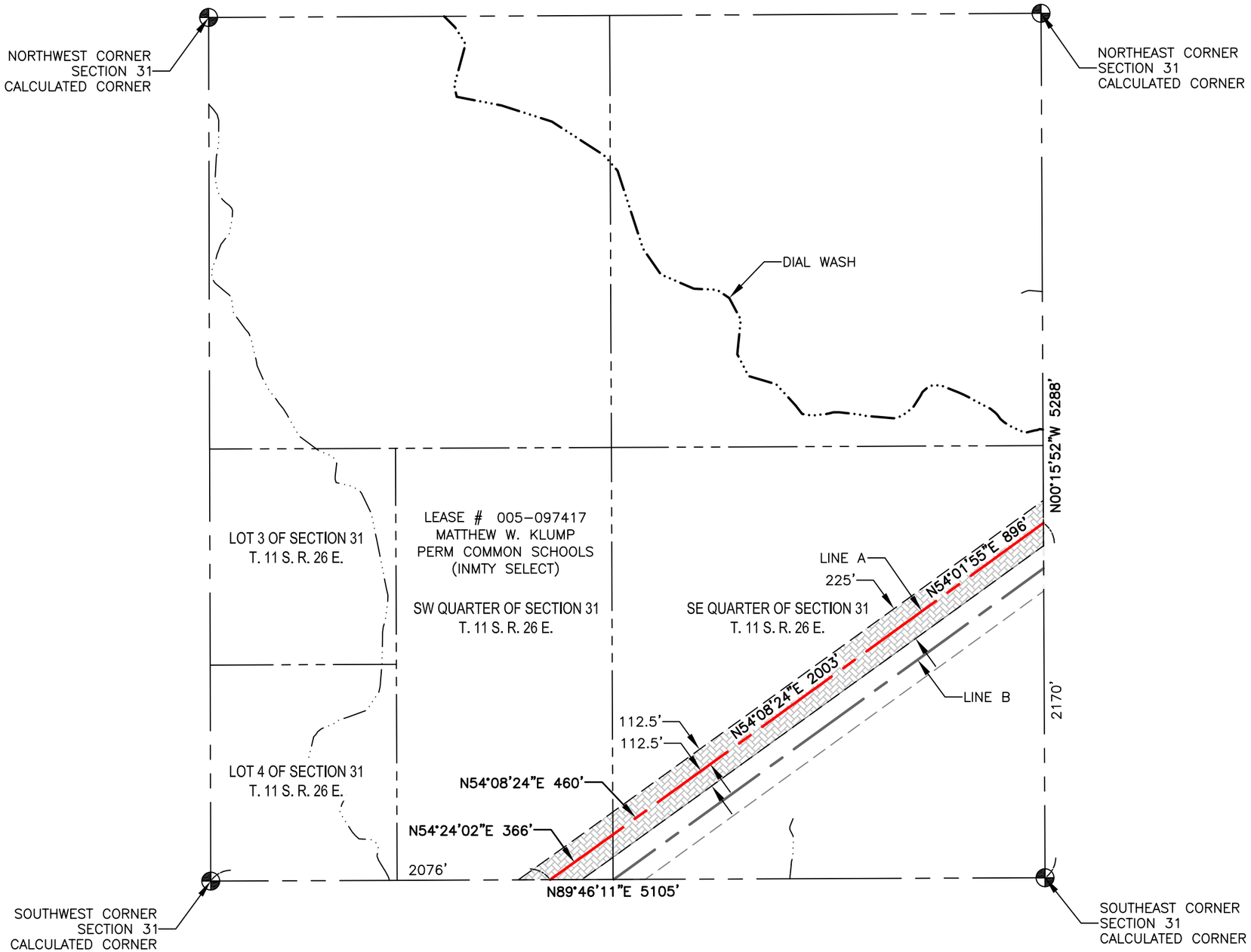

N

GRAPHIC SCALE

0 350 700 1400

(IN FEET)

1 INCH = 700 FT

ARIZONA STATE LAND DEPARTMENT

SECTION. 31

TOWNSHIP. 11S

RANGE. 26E

LEGEND

- RIGHT OF WAY CENTERLINE
- SECTION LINE
- QUARTER SECTION LINE
- FLOWLINES
- WATERBODY
- RIGHT OF WAY LINE A
- CALCULATED SECTION CORNER

NOTES:

1. *THIS EXHIBIT DOES NOT REPRESENT A MONUMENTED LAND SURVEY.*
2. *BOUNDARY LINES SHOWN HEREON ARE FROM GIS DATABASES.*
3. *ALL FEMA AND 404 WATERWAY INFORMATION SHOWN IS OF BEST REPRESENTATION OF AVAILABLE MAPS*
4. *SURVEYING AND MAPPING, INC. ACCEPTS NO LIABILITY WITH RESPECT TO THE ACCURACY OF THE RECORD INFORMATION PROVIDED BY OTHERS.*
5. *ALL BEARINGS ARE GRID BEARINGS AND ARE BASED ON NAD83 ARIZONA STATE PLANE, EAST ZONE. ALL DISTANCES ARE REPRESENTED IN GRID VALUES, MEASURED IN INTERNATIONAL FEET, AND ARE BASED ON SAID HORIZONTAL DATUM.*

	LINEAR FEET	SQUARE FEET	ACRES
R-O-W LINE A	3725	837978	19.237

PROJECT:	SW TRANSMISSION
JOB NUMBER:	1016037162
DATE:	8/10/2016
SCALE:	1" = 700'
TRACT ID:	
DRAWN BY:	JAH

SunZia

SAM
SURVEYING•AERIAL MAPPING•ENGINEERING

555 Zang St., Suite 210 Lakewood CO, 80228
Ph: (303) 988-5852 Fax: (303) 988-2195
EMAIL: info@sam.biz

SUNZIA
SOUTHWEST TRANSMISSION
PROJECT
ASLD ROW APPLICATION
GRAHAM COUNTY, ARIZONA

SHT-01_005-097417-SUNZIA PRELIM ROW 11S-26E-31 A.DWG

PRELIMINARY R-O-W EXHIBIT LINE A

ARIZONA STATE LAND DEPARTMENT

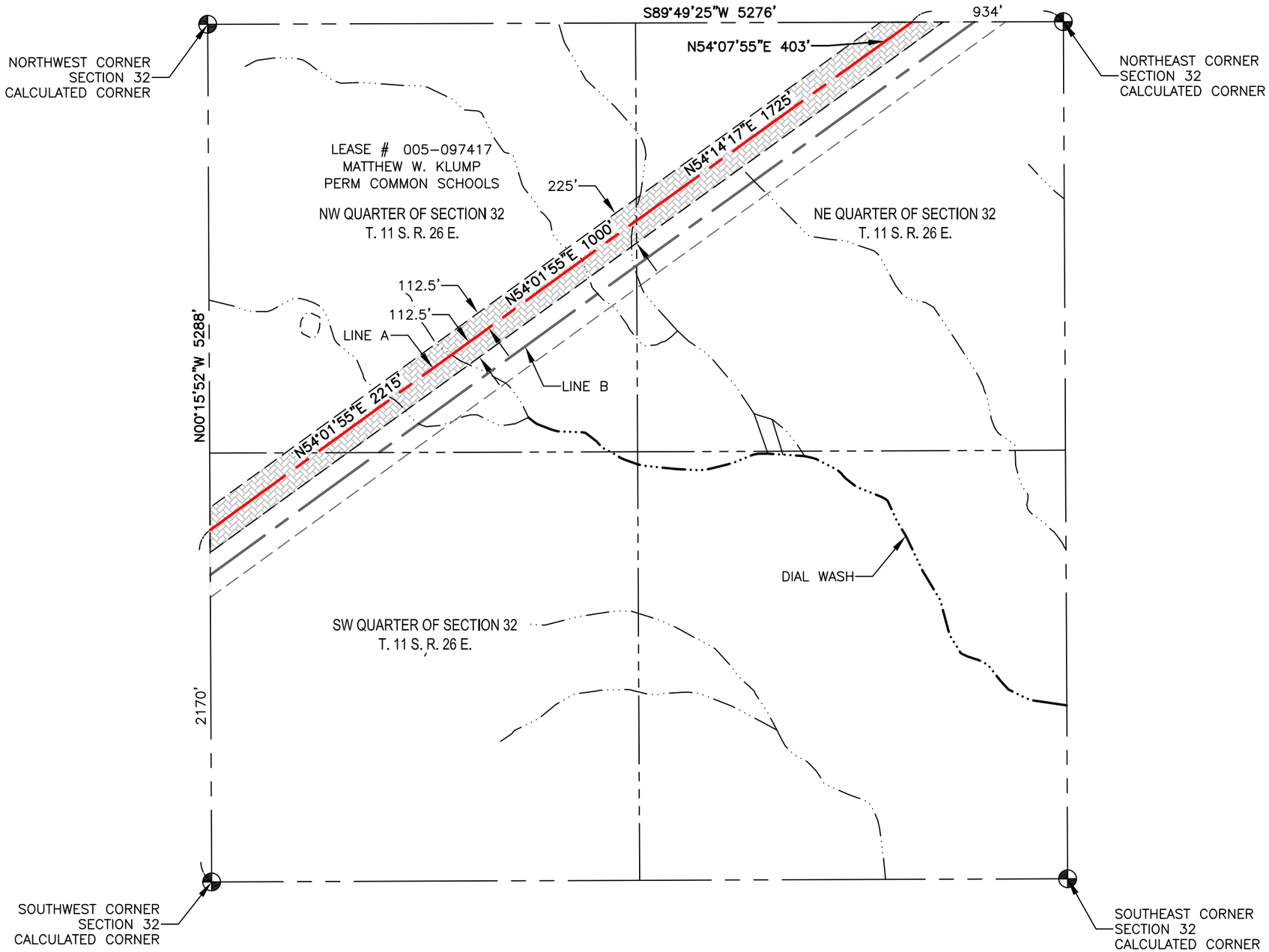

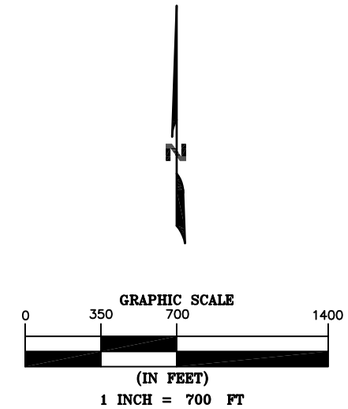

ARIZONA STATE LAND DEPARTMENT

SECTION. 32

TOWNSHIP. 11S

RANGE. 26E

LEGEND

- RIGHT OF WAY CENTERLINE
- SECTION LINE
- QUARTER SECTION LINE
- FLOWLINES
- WATERBODY
- RIGHT OF WAY LINE A
- CALCULATED SECTION CORNER

NOTES:

1. *THIS EXHIBIT DOES NOT REPRESENT A MONUMENTED LAND SURVEY.*
2. *BOUNDARY LINES SHOWN HEREON ARE FROM GIS DATABASES.*
3. *ALL FEMA AND 404 WATERWAY INFORMATION SHOWN IS OF BEST REPRESENTATION OF AVAILABLE MAPS*
4. *SURVEYING AND MAPPING, INC. ACCEPTS NO LIABILITY WITH RESPECT TO THE ACCURACY OF THE RECORD INFORMATION PROVIDED BY OTHERS.*
5. *ALL BEARINGS ARE GRID BEARINGS AND ARE BASED ON NAD83 ARIZONA STATE PLANE, EAST ZONE. ALL DISTANCES ARE REPRESENTED IN GRID VALUES, MEASURED IN INTERNATIONAL FEET, AND ARE BASED ON SAID HORIZONTAL DATUM.*

	LINEAR FEET	SQUARE FEET	ACRES
R-O-W LINE A	5343	1201979	27.594

PROJECT:	SW TRANSMISSION
JOB NUMBER:	1016037162
DATE:	8/10/2016
SCALE:	1" = 700'
TRACT ID:	
DRAWN BY:	JAH

SunZia

SAM
SURVEYING•FERAL MAPPING•ENGINEERING
555 Zang St., Suite 210 Lakewood CO, 80228
Ph: (303) 988-5852 Fax: (303) 988-2195
EMAIL: info@sam.biz

SUNZIA
SOUTHWEST TRANSMISSION
PROJECT
ASLD ROW APPLICATION
GRAHAM COUNTY, ARIZONA

SHT-02_005-097417-SUNZIA PRELIM ROW 11S-26E-32 A.DWG

PRELIMINARY R-O-W EXHIBIT LINE A

ARIZONA STATE LAND DEPARTMENT

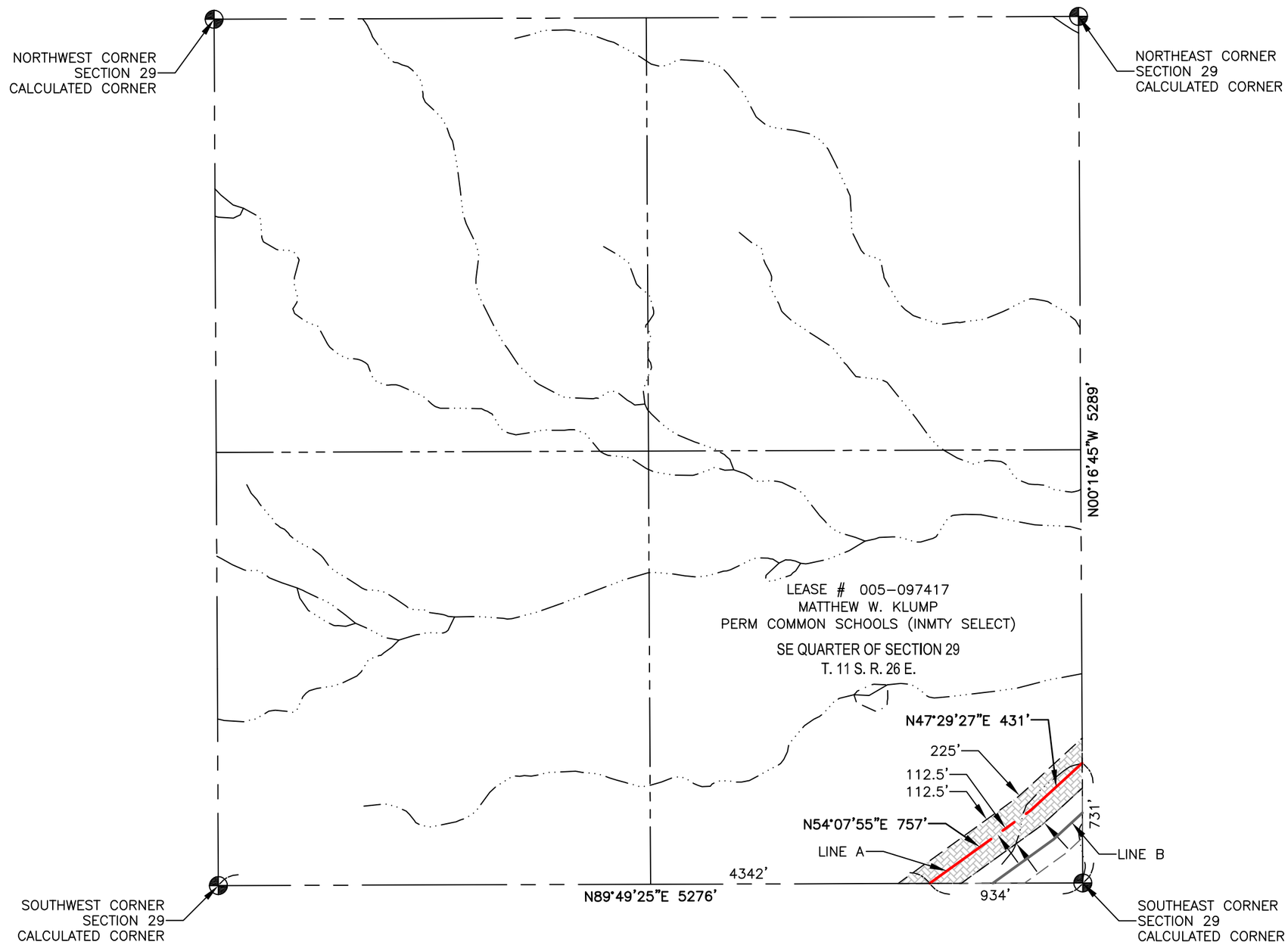

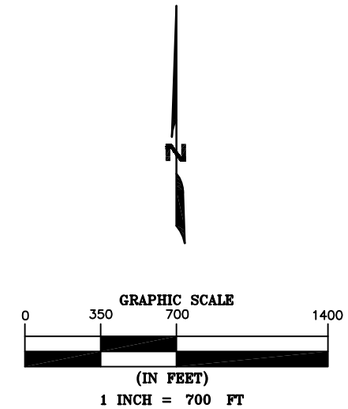

ARIZONA STATE LAND DEPARTMENT

SECTION. 29

TOWNSHIP. 11S

RANGE. 26E

LEGEND

- RIGHT OF WAY CENTERLINE
- SECTION LINE
- QUARTER SECTION LINE
- FLOWLINES
- WATERBODY
- RIGHT OF WAY LINE A
- CALCULATED SECTION CORNER

NOTES:

1. *THIS EXHIBIT DOES NOT REPRESENT A MONUMENTED LAND SURVEY.*
2. *BOUNDARY LINES SHOWN HEREON ARE FROM GIS DATABASES.*
3. *ALL FEMA AND 404 WATERWAY INFORMATION SHOWN IS OF BEST REPRESENTATION OF AVAILABLE MAPS*
4. *SURVEYING AND MAPPING, INC. ACCEPTS NO LIABILITY WITH RESPECT TO THE ACCURACY OF THE RECORD INFORMATION PROVIDED BY OTHERS.*
5. *ALL BEARINGS ARE GRID BEARINGS AND ARE BASED ON NAD83 ARIZONA STATE PLANE, EAST ZONE. ALL DISTANCES ARE REPRESENTED IN GRID VALUES, MEASURED IN INTERNATIONAL FEET, AND ARE BASED ON SAID HORIZONTAL DATUM.*

	LINEAR FEET	SQUARE FEET	ACRES
R-O-W LINE A	1188	267160	6.133

PROJECT:	SW TRANSMISSION
JOB NUMBER:	1016037162
DATE:	8/10/2016
SCALE:	1" = 700'
TRACT ID:	
DRAWN BY:	JAH

SunZia

SAM
SURVEYING • AERIAL MAPPING • ENGINEERING
555 Zang St., Suite 210 Lakewood CO. 80228
Ph: (303) 988-5852 Fax: (303) 988-2195
EMAIL: info@sam.biz

SUNZIA
SOUTHWEST TRANSMISSION
PROJECT
ASLD ROW APPLICATION
GRAHAM COUNTY, ARIZONA

SHT-03_005-097417-SUNZIA PRELIM ROW 11S-26E-29 A.DWG

PRELIMINARY R-O-W EXHIBIT LINE A

ARIZONA STATE LAND DEPARTMENT

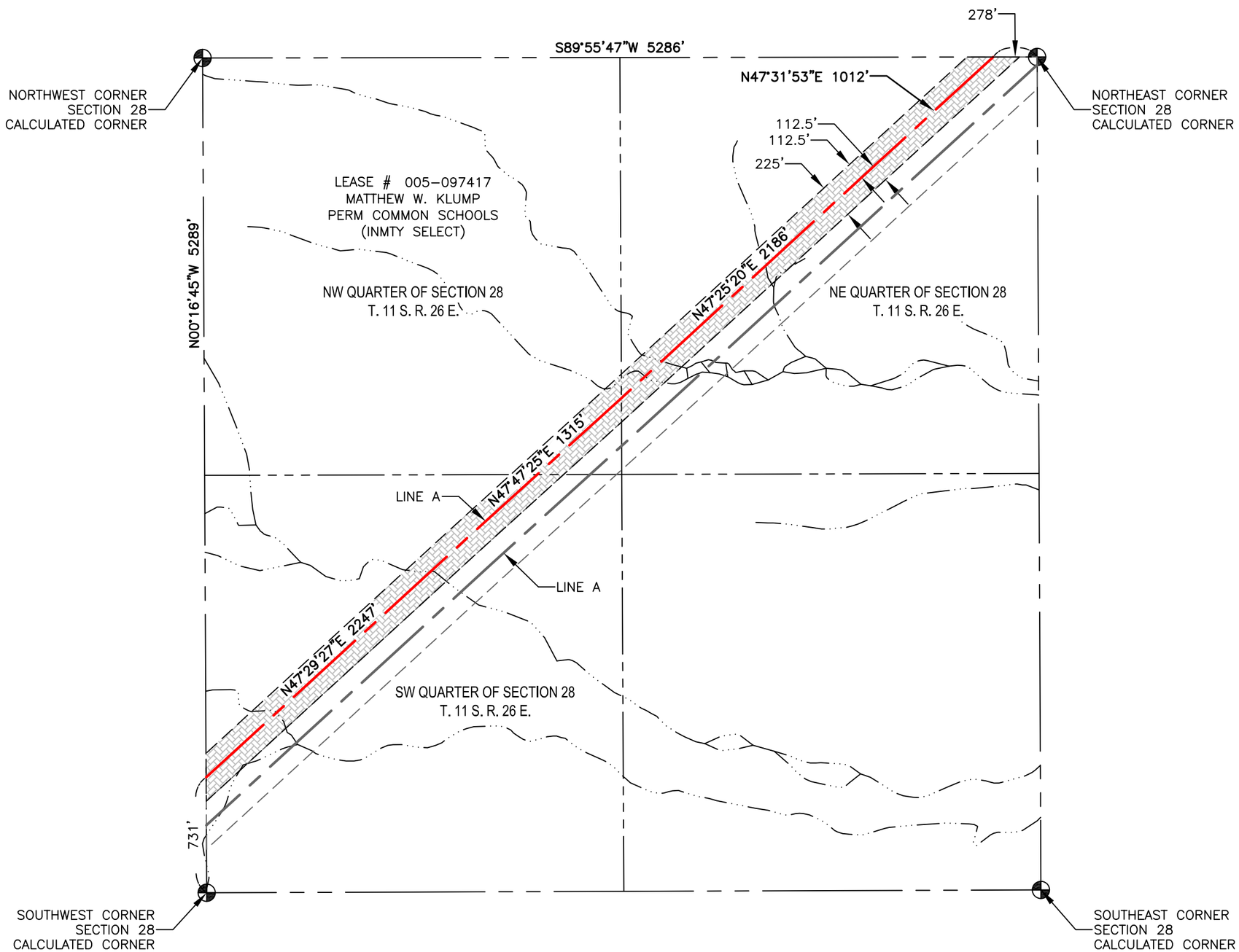

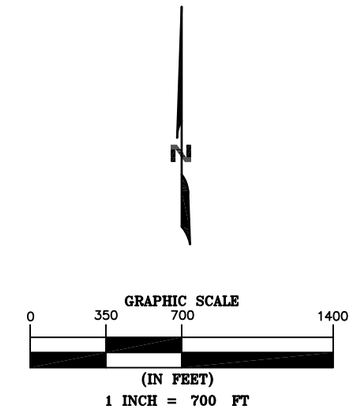

ARIZONA STATE LAND DEPARTMENT

SECTION. 28

TOWNSHIP. 11S

RANGE. 26E

LEGEND

- RIGHT OF WAY CENTERLINE
- SECTION LINE
- QUARTER SECTION LINE
- FLOWLINES
- WATERBODY
- RIGHT OF WAY LINE A
- CALCULATED SECTION CORNER

NOTES:

1. *THIS EXHIBIT DOES NOT REPRESENT A MONUMENTED LAND SURVEY.*
2. *BOUNDARY LINES SHOWN HEREON ARE FROM GIS DATABASES.*
3. *ALL FEMA AND 404 WATERWAY INFORMATION SHOWN IS OF BEST REPRESENTATION OF AVAILABLE MAPS*
4. *SURVEYING AND MAPPING, INC. ACCEPTS NO LIABILITY WITH RESPECT TO THE ACCURACY OF THE RECORD INFORMATION PROVIDED BY OTHERS.*
5. *ALL BEARINGS ARE GRID BEARINGS AND ARE BASED ON NAD83 ARIZONA STATE PLANE, EAST ZONE. ALL DISTANCES ARE REPRESENTED IN GRID VALUES, MEASURED IN INTERNATIONAL FEET, AND ARE BASED ON SAID HORIZONTAL DATUM.*

	LINEAR FEET	SQUARE FEET	ACRES
R-O-W LINE A	6760	1520855	34.914

PROJECT: SW TRANSMISSION
JOB NUMBER: 1016037162
DATE: 8/10/2016
SCALE: 1" = 700'
TRACT ID:
DRAWN BY: JAH

SunZia

SAM
SURVEYING•FERAL MAPPING•ENGINEERING
555 Zang St., Suite 210 Lakewood CO, 80228
Ph: (303) 988-5852 Fax: (303) 988-2195
EMAIL: info@sam.biz

SUNZIA
SOUTHWEST TRANSMISSION
PROJECT
ASLD ROW APPLICATION
GRAHAM COUNTY, ARIZONA

SHT-04_005-097417-SUNZIA PRELIM ROW 11S-26E-28 A.DWG

PRELIMINARY R-O-W EXHIBIT LINE A

ARIZONA STATE LAND DEPARTMENT

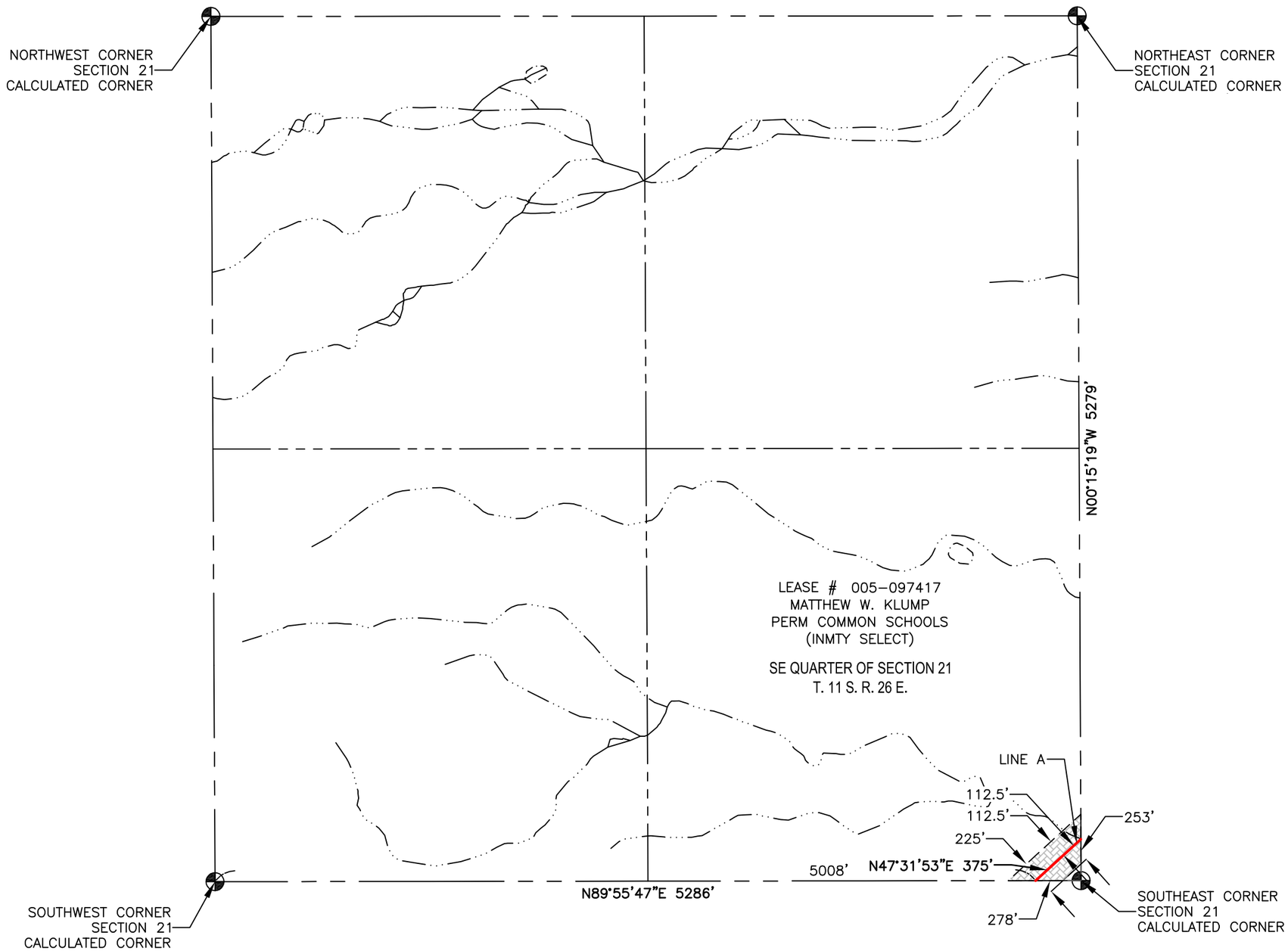

N

GRAPHIC SCALE

0 350 700 1400

(IN FEET)

1 INCH = 700 FT

ARIZONA STATE LAND DEPARTMENT

SECTION. 21

TOWNSHIP. 11S

RANGE. 26E

LEGEND

- RIGHT OF WAY CENTERLINE
- SECTION LINE
- QUARTER SECTION LINE
- FLOWLINES
- WATERBODY
- RIGHT OF WAY LINE A
- CALCULATED SECTION CORNER

NOTES:

1. *THIS EXHIBIT DOES NOT REPRESENT A MONUMENTED LAND SURVEY.*
2. *BOUNDARY LINES SHOWN HEREON ARE FROM GIS DATABASES.*
3. *ALL FEMA AND 404 WATERWAY INFORMATION SHOWN IS OF BEST REPRESENTATION OF AVAILABLE MAPS*
4. *SURVEYING AND MAPPING, INC. ACCEPTS NO LIABILITY WITH RESPECT TO THE ACCURACY OF THE RECORD INFORMATION PROVIDED BY OTHERS.*
5. *ALL BEARINGS ARE GRID BEARINGS AND ARE BASED ON NAD83 ARIZONA STATE PLANE, EAST ZONE. ALL DISTANCES ARE REPRESENTED IN GRID VALUES, MEASURED IN INTERNATIONAL FEET, AND ARE BASED ON SAID HORIZONTAL DATUM.*

	LINEAR FEET	SQUARE FEET	ACRES
R-O-W LINE A	375	84439	1.938

PROJECT:	SW TRANSMISSION
JOB NUMBER:	1016037162
DATE:	8/10/2016
SCALE:	1" = 700'
TRACT ID:	
DRAWN BY:	JAH

SunZia

SAM
SURVEYING AND MAPPING ENGINEERING
555 Zang St., Suite 210 Lakewood CO, 80228
Ph: (303) 988-5852 Fax: (303) 988-2195
EMAIL: info@sam.biz

SUNZIA
SOUTHWEST TRANSMISSION
PROJECT
ASLD ROW APPLICATION
GRAHAM COUNTY, ARIZONA

SHT-05_005-097417-SUNZIA PRELIM ROW 11S-26E-21 A.DWG

PRELIMINARY R-O-W EXHIBIT LINE A

ARIZONA STATE LAND DEPARTMENT

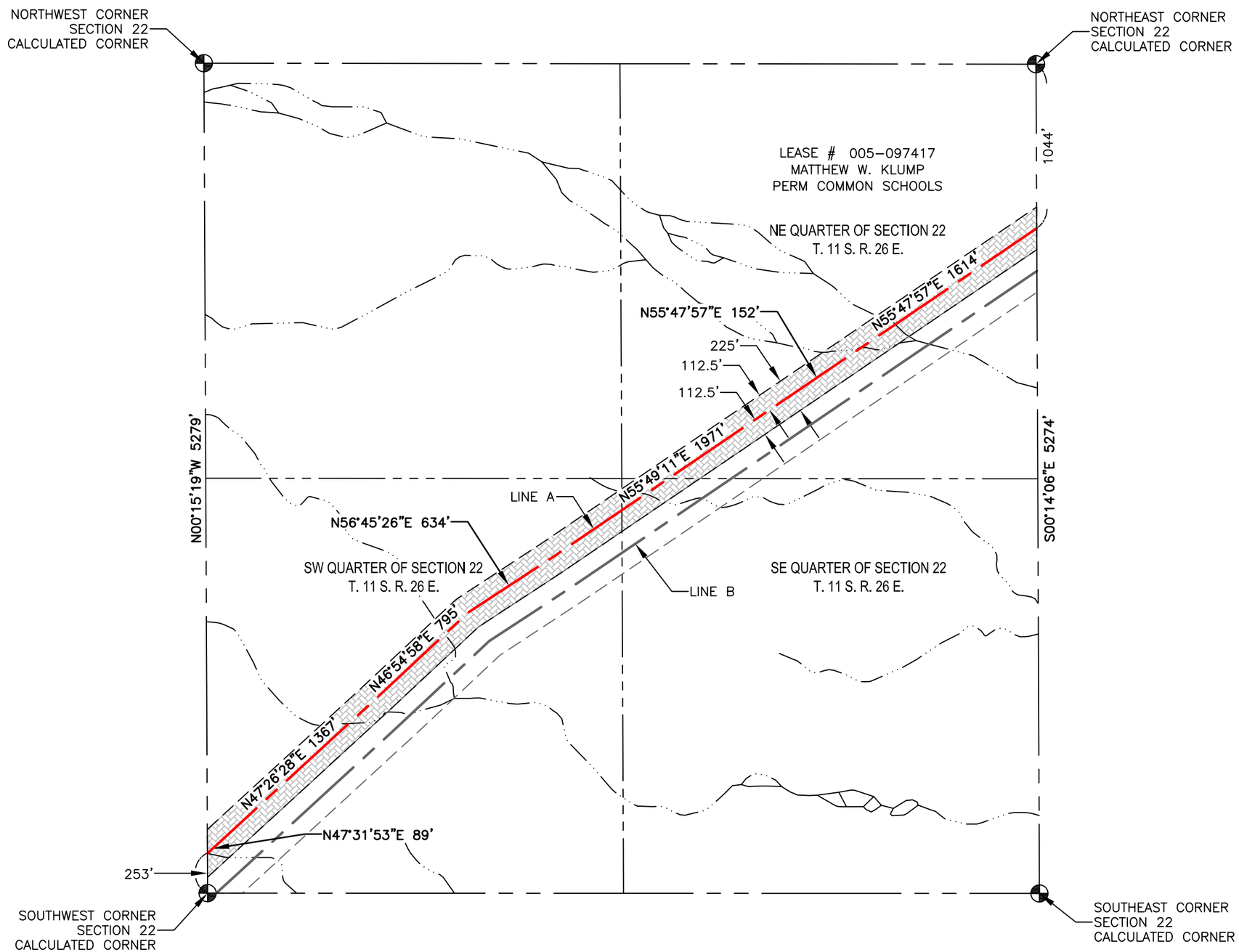

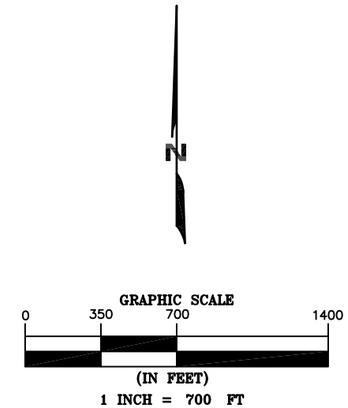

ARIZONA STATE LAND DEPARTMENT

SECTION. 22

TOWNSHIP. 11S

RANGE. 26E

LEGEND

- RIGHT OF WAY CENTERLINE
- SECTION LINE
- QUARTER SECTION LINE
- FLOWLINES
- WATERBODY
- RIGHT OF WAY LINE A
- CALCULATED SECTION CORNER

NOTES:

1. *THIS EXHIBIT DOES NOT REPRESENT A MONUMENTED LAND SURVEY.*
2. *BOUNDARY LINES SHOWN HEREON ARE FROM GIS DATABASES.*
3. *ALL FEMA AND 404 WATERWAY INFORMATION SHOWN IS OF BEST REPRESENTATION OF AVAILABLE MAPS*
4. *SURVEYING AND MAPPING, INC. ACCEPTS NO LIABILITY WITH RESPECT TO THE ACCURACY OF THE RECORD INFORMATION PROVIDED BY OTHERS.*
5. *ALL BEARINGS ARE GRID BEARINGS AND ARE BASED ON NAD83 ARIZONA STATE PLANE, EAST ZONE. ALL DISTANCES ARE REPRESENTED IN GRID VALUES, MEASURED IN INTERNATIONAL FEET, AND ARE BASED ON SAID HORIZONTAL DATUM.*

	LINEAR FEET	SQUARE FEET	ACRES
R-O-W LINE A	6622	1490015	34.206

PROJECT:	SW TRANSMISSION
JOB NUMBER:	1016037162
DATE:	8/10/2016
SCALE:	1" = 700'
TRACT ID:	
DRAWN BY:	JAH

SunZia

SAM
SURVEYING-AERIAL MAPPING-ENGINEERING
555 Zang St., Suite 210 Lakewood CO, 80228
Ph: (303) 988-5852 Fax: (303) 988-2195
EMAIL: info@sam.biz

SUNZIA
SOUTHWEST TRANSMISSION
PROJECT
ASLD ROW APPLICATION
GRAHAM COUNTY, ARIZONA

SHT-06_005-097417-SUNZIA PRELIM ROW 11S-26E-22 A.DWG

PRELIMINARY R-O-W EXHIBIT LINE A

ARIZONA STATE LAND DEPARTMENT

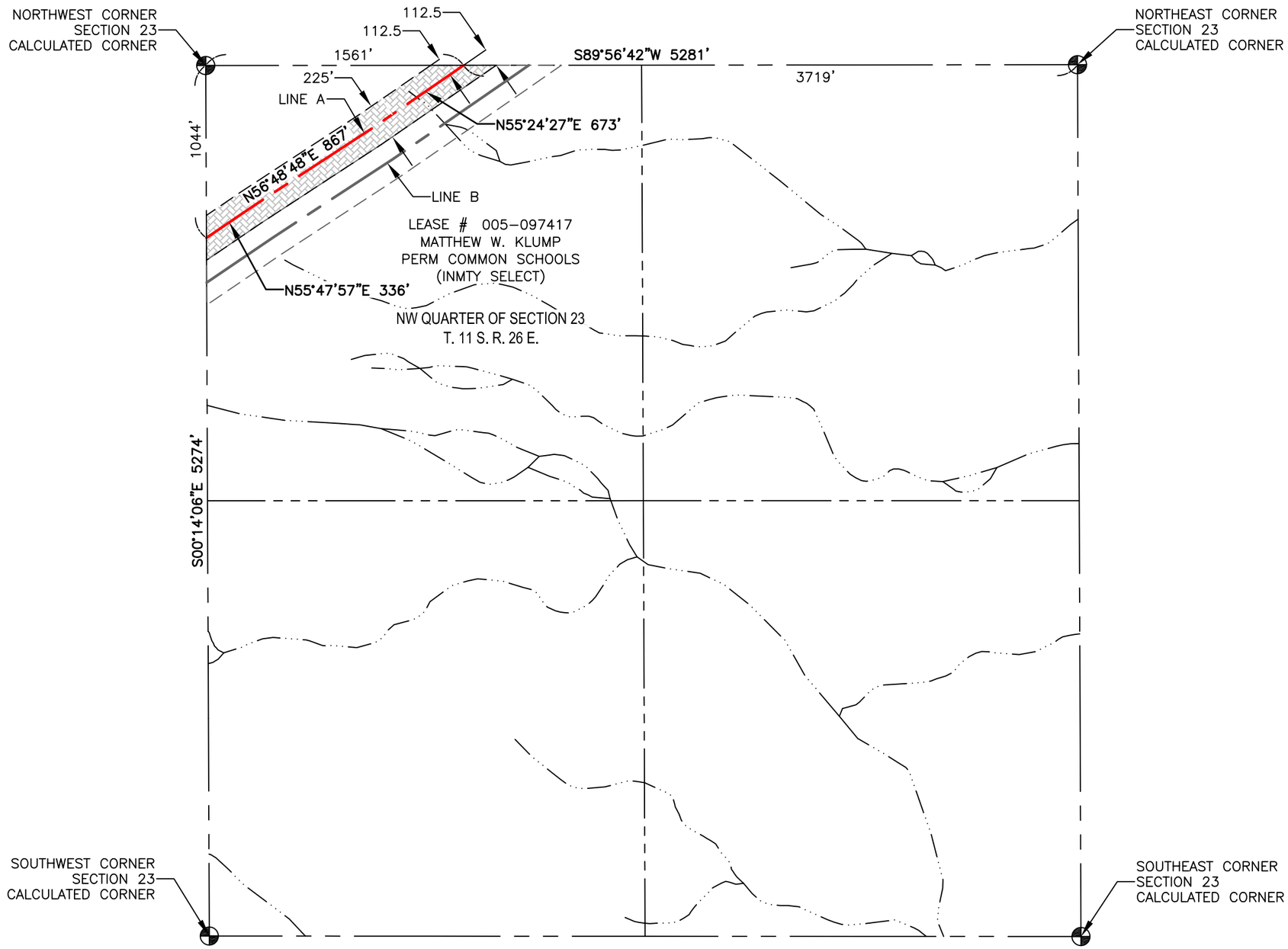

N

GRAPHIC SCALE

0 350 700 1400

(IN FEET)

1 INCH = 700 FT

ARIZONA STATE LAND DEPARTMENT

SECTION. 23

TOWNSHIP. 11S

RANGE. 26E

LEGEND

- RIGHT OF WAY CENTERLINE
- SECTION LINE
- QUARTER SECTION LINE
- FLOWLINES
- WATERBODY
- RIGHT OF WAY LINE A
- CALCULATED SECTION CORNER

NOTES:

1. *THIS EXHIBIT DOES NOT REPRESENT A MONUMENTED LAND SURVEY.*
2. *BOUNDARY LINES SHOWN HEREON ARE FROM GIS DATABASES.*
3. *ALL FEMA AND 404 WATERWAY INFORMATION SHOWN IS OF BEST REPRESENTATION OF AVAILABLE MAPS*
4. *SURVEYING AND MAPPING, INC. ACCEPTS NO LIABILITY WITH RESPECT TO THE ACCURACY OF THE RECORD INFORMATION PROVIDED BY OTHERS.*
5. *ALL BEARINGS ARE GRID BEARINGS AND ARE BASED ON NAD83 ARIZONA STATE PLANE, EAST ZONE. ALL DISTANCES ARE REPRESENTED IN GRID VALUES, MEASURED IN INTERNATIONAL FEET, AND ARE BASED ON SAID HORIZONTAL DATUM.*

	LINEAR FEET	SQUARE FEET	ACRES
R-O-W LINE A	1876	422001	9.688

PROJECT:	SW TRANSMISSION
JOB NUMBER:	1016037162
DATE:	8/10/2016
SCALE:	1" = 700'
TRACT ID:	
DRAWN BY:	JAH

SunZia

SAM
SURVEYING•AERIAL MAPPING•ENGINEERING
555 Zang St., Suite 210 Lakewood CO, 80228
Ph: (303) 988-5852 Fax: (303) 988-2195
EMAIL: info@sam.biz

SUNZIA
SOUTHWEST TRANSMISSION
PROJECT
ASLD ROW APPLICATION
GRAHAM COUNTY, ARIZONA

SHT-07_005-097417-SUNZIA PRELIM ROW 11S-26E-23 A.DWG

PRELIMINARY R-O-W EXHIBIT LINE A

ARIZONA STATE LAND DEPARTMENT

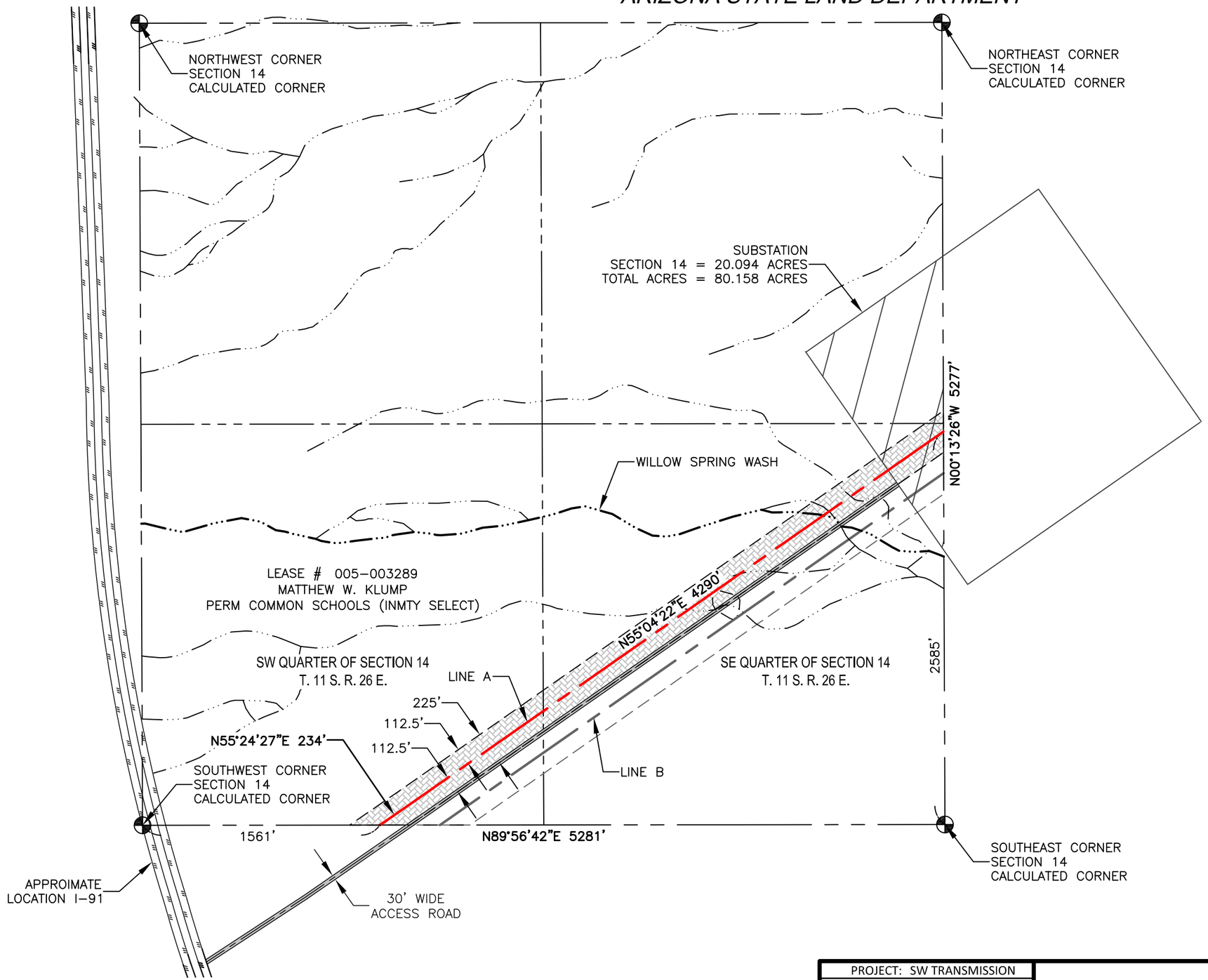

N

GRAPHIC SCALE

0 350 700 1400

(IN FEET)

1 INCH = 700 FT

ARIZONA STATE LAND DEPARTMENT

SECTION. 14

TOWNSHIP. 11S

RANGE. 26E

LEGEND

- RIGHT OF WAY CENTERLINE
- SECTION LINE
- QUARTER SECTION LINE
- FLOWLINES
- WATERBODY
- RIGHT OF WAY LINE A
- CALCULATED SECTION CORNER

NOTES:

1. *THIS EXHIBIT DOES NOT REPRESENT A MONUMENTED LAND SURVEY.*
2. *BOUNDARY LINES SHOWN HEREON ARE FROM GIS DATABASES.*
3. *ALL FEMA AND 404 WATERWAY INFORMATION SHOWN IS OF BEST REPRESENTATION OF AVAILABLE MAPS*
4. *SURVEYING AND MAPPING, INC. ACCEPTS NO LIABILITY WITH RESPECT TO THE ACCURACY OF THE RECORD INFORMATION PROVIDED BY OTHERS.*
5. *ALL BEARINGS ARE GRID BEARINGS AND ARE BASED ON NAD83 ARIZONA STATE PLANE, EAST ZONE. ALL DISTANCES ARE REPRESENTED IN GRID VALUES, MEASURED IN INTERNATIONAL FEET, AND ARE BASED ON SAID HORIZONTAL DATUM.*

	LINEAR FEET	SQUARE FEET	ACRES
R-O-W LINE A	4524	1017756	23.364

PROJECT: SW TRANSMISSION
JOB NUMBER: 1016037162
DATE: 8/10/2016
SCALE: 1" = 700'
TRACT ID:
DRAWN BY: JAH

SunZia

SAM
SURVEYING•AERIAL MAPPING•ENGINEERING
555 Zang St., Suite 210 Lakewood CO, 80228
Ph: (303) 988-5852 Fax: (303) 988-2195
EMAIL: info@sam.biz

SUNZIA
SOUTHWEST TRANSMISSION
PROJECT
ASLD ROW APPLICATION
GRAHAM COUNTY, ARIZONA

SHT-08_005-003289-SUNZIA PRELIM ROW 11S-26E-14 A.DWG

PRELIMINARY R-O-W EXHIBIT LINE A

ARIZONA STATE LAND DEPARTMENT

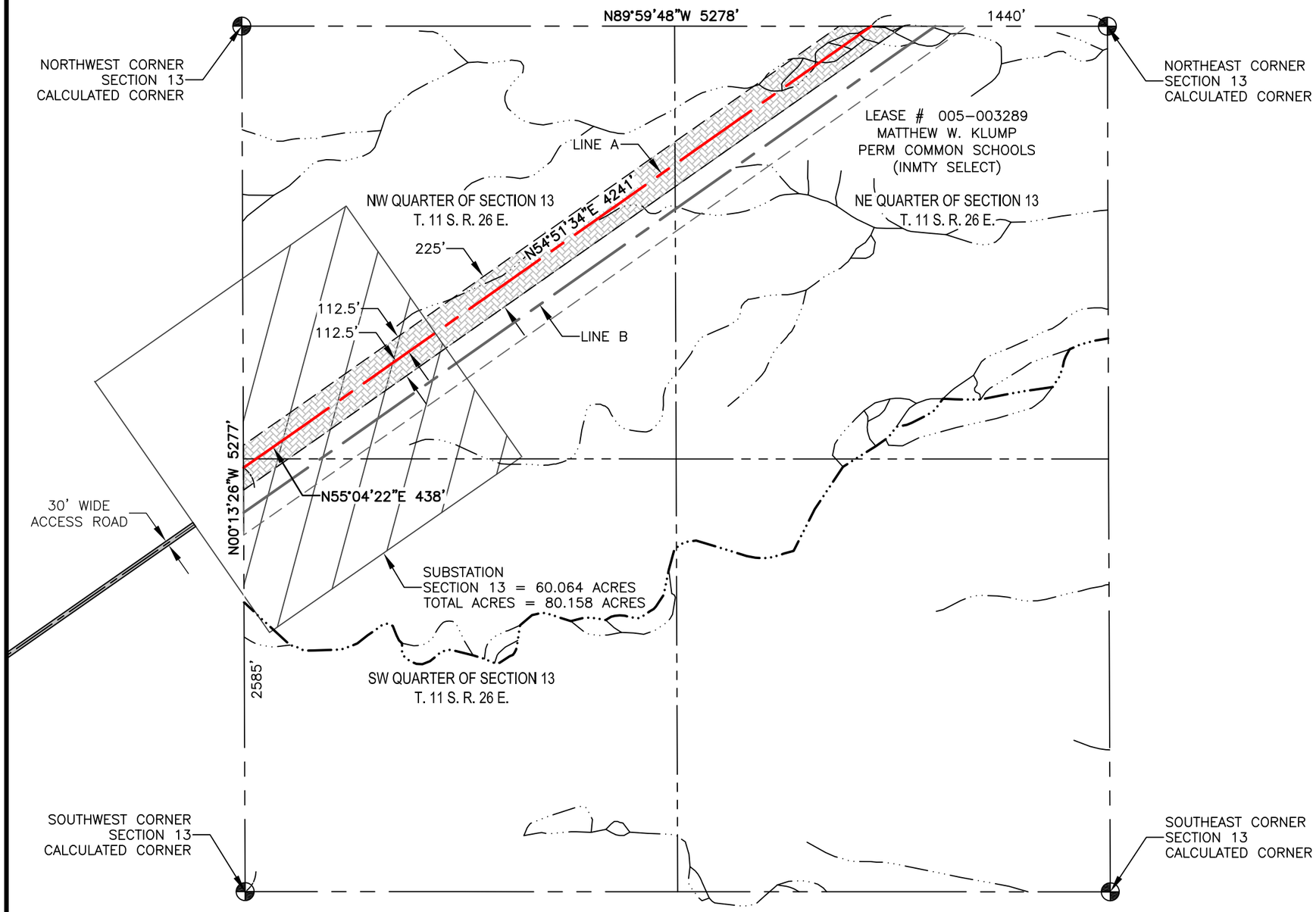

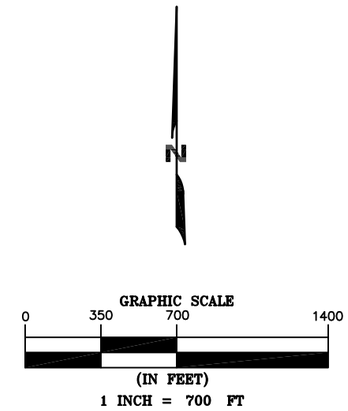

ARIZONA STATE LAND DEPARTMENT

SECTION. 13

TOWNSHIP. 11S

RANGE. 26E

LEGEND

- RIGHT OF WAY CENTERLINE
- SECTION LINE
- QUARTER SECTION LINE
- FLOWLINES
- WATERBODY
- RIGHT OF WAY LINE A
- CALCULATED SECTION CORNER

NOTES:

1. *THIS EXHIBIT DOES NOT REPRESENT A MONUMENTED LAND SURVEY.*
2. *BOUNDARY LINES SHOWN HEREON ARE FROM GIS DATABASES.*
3. *ALL FEMA AND 404 WATERWAY INFORMATION SHOWN IS OF BEST REPRESENTATION OF AVAILABLE MAPS*
4. *SURVEYING AND MAPPING, INC. ACCEPTS NO LIABILITY WITH RESPECT TO THE ACCURACY OF THE RECORD INFORMATION PROVIDED BY OTHERS.*
5. *ALL BEARINGS ARE GRID BEARINGS AND ARE BASED ON NAD83 ARIZONA STATE PLANE, EAST ZONE. ALL DISTANCES ARE REPRESENTED IN GRID VALUES, MEASURED IN INTERNATIONAL FEET, AND ARE BASED ON SAID HORIZONTAL DATUM.*

	LINEAR FEET	SQUARE FEET	ACRES
R-O-W LINE A	4679	1052775	24.168

PROJECT:	SW TRANSMISSION
JOB NUMBER:	1016037162
DATE:	8/10/2016
SCALE:	1" = 700'
TRACT ID:	
DRAWN BY:	JAH

SunZia

SAM
SURVEYING•AERIAL MAPPING•ENGINEERING
555 Zang St., Suite 210 Lakewood CO, 80228
Ph: (303) 988-5852 Fax: (303) 988-2195
EMAIL: info@sam.biz

SUNZIA
SOUTHWEST TRANSMISSION
PROJECT
ASLD ROW APPLICATION
GRAHAM COUNTY, ARIZONA

SHT-09_005-003289-SUNZIA PRELIM ROW 11S-26E-13 A.DWG

PRELIMINARY R-O-W EXHIBIT LINE A

ARIZONA STATE LAND DEPARTMENT

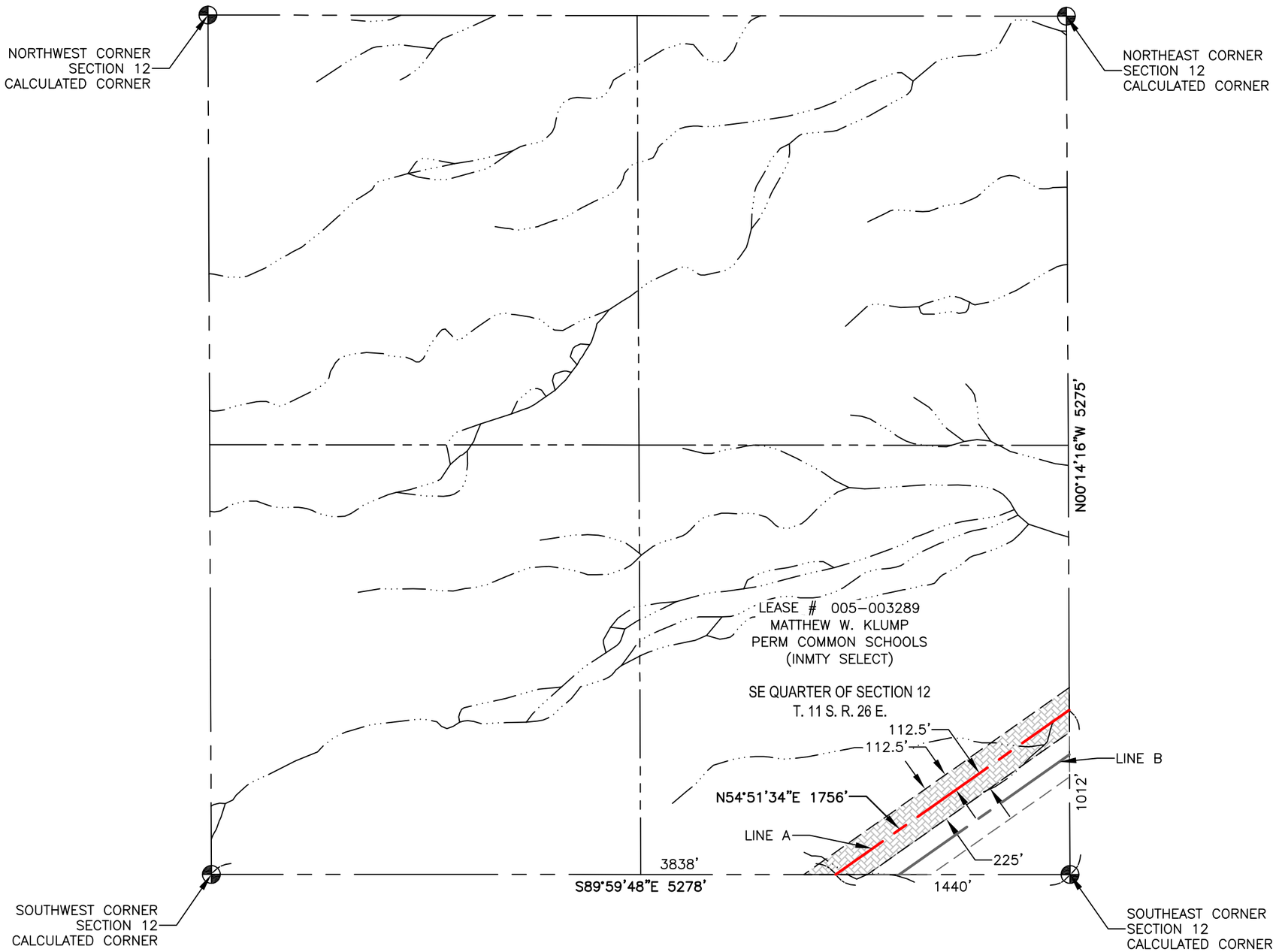

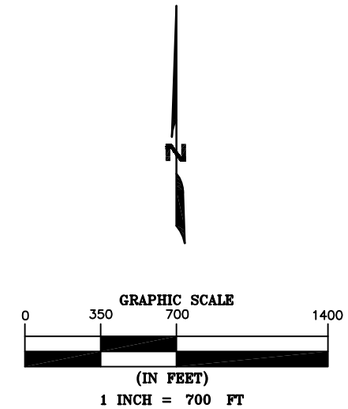

ARIZONA STATE LAND DEPARTMENT

SECTION. 12

TOWNSHIP. 11S

RANGE. 26E

LEGEND

- RIGHT OF WAY CENTERLINE
- SECTION LINE
- QUARTER SECTION LINE
- FLOWLINES
- WATERBODY
- RIGHT OF WAY LINE A
- CALCULATED SECTION CORNER

NOTES:

1. *THIS EXHIBIT DOES NOT REPRESENT A MONUMENTED LAND SURVEY.*
2. *BOUNDARY LINES SHOWN HEREON ARE FROM GIS DATABASES.*
3. *ALL FEMA AND 404 WATERWAY INFORMATION SHOWN IS OF BEST REPRESENTATION OF AVAILABLE MAPS*
4. *SURVEYING AND MAPPING, INC. ACCEPTS NO LIABILITY WITH RESPECT TO THE ACCURACY OF THE RECORD INFORMATION PROVIDED BY OTHERS.*
5. *ALL BEARINGS ARE GRID BEARINGS AND ARE BASED ON NAD83 ARIZONA STATE PLANE, EAST ZONE. ALL DISTANCES ARE REPRESENTED IN GRID VALUES, MEASURED IN INTERNATIONAL FEET, AND ARE BASED ON SAID HORIZONTAL DATUM.*

	LINEAR FEET	SQUARE FEET	ACRES
R-O-W LINE A	1756	395112	9.071

PROJECT: SW TRANSMISSION
JOB NUMBER: 1016037162
DATE: 8/10/2016
SCALE: 1" = 700'
TRACT ID:
DRAWN BY: JAH

SunZia

SAM
SURVEYING-AERIAL MAPPING-ENGINEERING
555 Zang St., Suite 210 Lakewood CO. 80228
Ph: (303) 988-5852 Fax: (303) 988-2195
EMAIL: info@sam.biz

SUNZIA
SOUTHWEST TRANSMISSION
PROJECT
ASLD ROW APPLICATION
GRAHAM COUNTY, ARIZONA

SHT-10_005-003289-SUNZIA PRELIM ROW 11S-26E-12 A.DWG

PRELIMINARY R-O-W EXHIBIT LINE A

ARIZONA STATE LAND DEPARTMENT

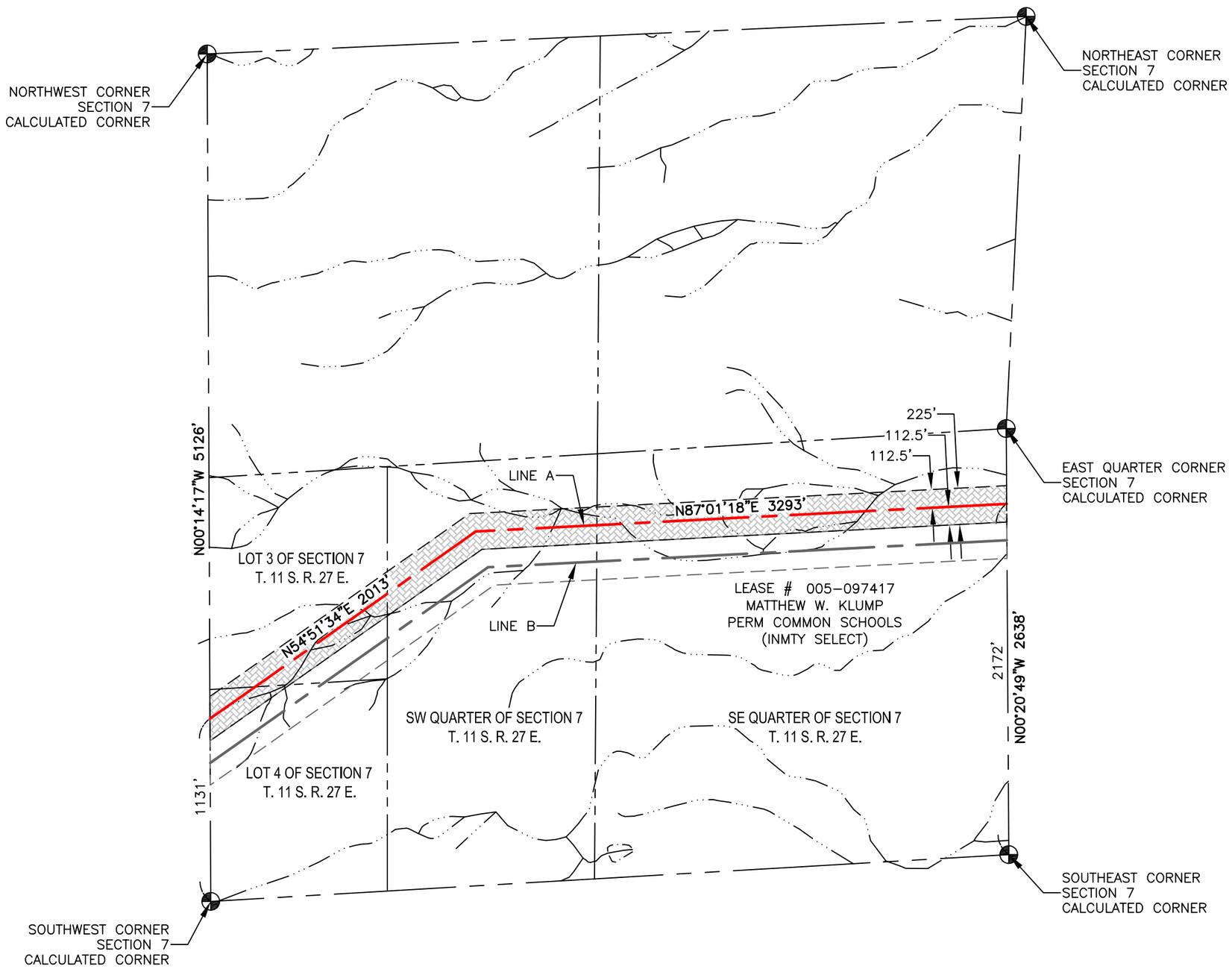

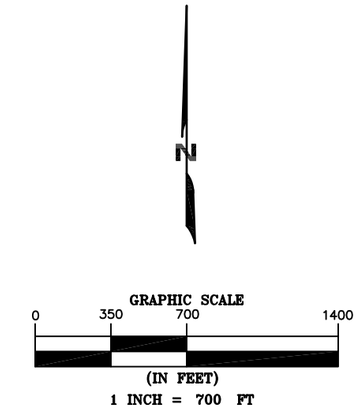

ARIZONA STATE LAND DEPARTMENT

SECTION. 7

TOWNSHIP. 11S

RANGE. 27E

LEGEND

- RIGHT OF WAY CENTERLINE
- SECTION LINE
- QUARTER SECTION LINE
- FLOWLINES
- WATERBODY
- RIGHT OF WAY LINE A
- CALCULATED SECTION CORNER

NOTES:

1. *THIS EXHIBIT DOES NOT REPRESENT A MONUMENTED LAND SURVEY.*
2. *BOUNDARY LINES SHOWN HEREON ARE FROM GIS DATABASES.*
3. *ALL FEMA AND 404 WATERWAY INFORMATION SHOWN IS OF BEST REPRESENTATION OF AVAILABLE MAPS*
4. *SURVEYING AND MAPPING, INC. ACCEPTS NO LIABILITY WITH RESPECT TO THE ACCURACY OF THE RECORD INFORMATION PROVIDED BY OTHERS.*
5. *ALL BEARINGS ARE GRID BEARINGS AND ARE BASED ON NAD83 ARIZONA STATE PLANE, EAST ZONE. ALL DISTANCES ARE REPRESENTED IN GRID VALUES, MEASURED IN INTERNATIONAL FEET, AND ARE BASED ON SAID HORIZONTAL DATUM.*

	LINEAR FEET	SQUARE FEET	ACRES
R-O-W LINE A	5306	1193947	27.409

PROJECT:	SW TRANSMISSION
JOB NUMBER:	1016037162
DATE:	8/10/2016
SCALE:	1" = 700'
TRACT ID:	
DRAWN BY:	JAH

SunZia

SAM
SURVEYING • AERIAL MAPPING • ENGINEERING
555 Zang St., Suite 210 Lakewood CO. 80228
Ph: (303) 988-5852 Fax: (303) 988-2195
EMAIL: info@sam.biz

SUNZIA
SOUTHWEST TRANSMISSION
PROJECT
ASLD ROW APPLICATION
GRAHAM COUNTY, ARIZONA

SHT-11_005-097417-SUNZIA PRELIM ROW 11S-27E-7 A.DWG